

Final Limited Phase I Environmental Site Assessment Report

Rail Relocation for Colorado Communities



Prepared For:

**PB Americas, Inc.
555 17th Street,
Suite 500
Denver, CO 80202**

**Colorado Department of Transportation
Division of Transportation Development
4201 East Arkansas Avenue
Denver, CO 80222**

Prepared by:

**RMC Consultants, Inc.
12345 W. Alameda Parkway,
Suite 205
Lakewood, CO 80228
303-980-4101**

August 2008

RAIL RELOCATION FOR COLORADO COMMUNITIES

(R2C2)

Limited Phase 1 Environmental Site Assessment

for

Preliminary Bypass Alignments A and B

Prepared for:

**PB Americas
555 17th Street, Suite 500
Denver, CO 80202**

And

**Colorado Department of Transportation
Division of Transportation Development
4201 East Arkansas Avenue
Denver, CO 80222**

Prepared by:

**RMC Consultants, Inc.
12345 West Alameda Parkway
Suite 205
Lakewood, Colorado 80228**

August 2008

TABLE OF CONTENTS

EXECUTIVE SUMMARY	EX-1
1.0 INTRODUCTION.....	1
1.1 ALIGNMENT A	1
1.2 ALIGNMENT B	1
2.0 DATABASE SEARCH	4
2.1 USEPA CERCLIS DATABASE.....	4
2.1.1 Alignment A CERCLIS Sites.....	4
2.1.2 Alignment B CERCLIS Sites.....	6
2.2 CDPHE HMWM DATABASE.....	7
2.2.1 Alignment A HMWM Database Search Results.....	7
2.2.2 Alignment B HMWM Database Search Results.....	9
2.3 COLORADO OPS COSTIS DATABASE.....	11
2.3.1 Alignment A COSTIS Search Results.....	12
2.3.2 Alignment B COSTIS Search Results.....	14
2.4 COLORADO DIVISION OF WATER RESOURCES WELL PERMIT DATABASE.....	15
2.5 COLORADO OIL & GAS DATABASE.....	16
3.0 NATIONAL ENVIRONMENTAL POLICY ACT COMPLIANCE	17
4.0 REFERENCES.....	18

LIST OF APPENDICES

- Appendix A – USEPA CERCLIS Database Search Results By County
- Appendix B – Colorado Hazardous Materials and Waste Management Division Site Database Search Results
- Appendix C – Colorado Division of Oil and Public Safety Petroleum Storage Tank Facility Database Search Results
- Appendix D – Colorado Division of Water Resources Well Permit Database Search Results Plots
- Appendix E – Colorado Oil and Gas Conservation Commission Oil and Gas Well Database Search Results Plots

EXECUTIVE SUMMARY

This report documents the findings of preliminary research performed to identify potential environmental issues and/or sites located along the proposed Rail Relocation for Colorado Communities (R2C2) railroad freight Alignments A and B, as conceived at the present time (August 2008). Both proposed alignments extend generally from north to south, from the Morgan County area to Las Animas, Colorado.

Several online databases were researched to identify state and/or federally regulated hazardous waste and solid waste sites, petroleum storage/spill sites, water wells, and oil and gas wells in the vicinity of each proposed bypass alignment. The pertinent conclusions of this research are as follows:

- Review of the US Environmental Protection Agency (USEPA) database of potential hazardous substance release sites, the Comprehensive Environmental Response, Compensation, and Liability Information System (CERCLIS) indicates there are no current or previously listed National Priority List (NPL) or Superfund-type sites located within one mile of either alignment.
- Review of the Colorado Hazardous Materials and Waste Management Division (HMWM) database of regulated sites identified three solid waste facilities located within one mile of the New Track portions (portions where new track would be constructed, as opposed to sections where existing track is already in place) of Alignment A. These are:
 1. A facility known as the PSCO – Roundup Composting Facility (a conditionally exempt small-quantity generator [CESQG] of hazardous waste) located approximately three miles south of the northern endpoint of Alignment A (Omar, Colorado).
 2. The Haswell Solid Waste Disposal Site (SWDS) (i.e., landfill) located on the south edge of the town of Haswell, (Kiowa County).
 3. The Las Animas Landfill located four miles north of the town of Las Animas, Colorado (Bent County).

The Colorado Hazardous Materials and Waste Management (HMWM) database identified the following sites within approximately one mile of Alignment B:

1. The Hillrose Transfer Station (solid waste) located ¼ mile north of the northern endpoint of Alignment B.

2. The Lincoln County Landfill located approximately five miles east of Limon, and approximately one mile east of Alignment B at its closest point.
 3. The Haswell Landfill located on the south edge of the town of Haswell, (Kiowa County). Note that the southernmost 30 miles of Alignments A and B are the same.
 4. The Las Animas Landfill located four miles north of the town of Las Animas, (Bent County) Note that the southernmost 30 miles of Alignments A and B are the same.
 5. The Clean Harbors hazardous waste facility located approximately 4-miles west of Last Chance.
- Review of the Colorado Division of Oil and Public Safety (OPS) database of registered petroleum storage tank sites (COSTIS) identified the following sites within one mile of the proposed New Track portions of Alignment A.
 1. Convenience Plus/Western Convenience Stores, 356 Bent Ave, Las Animas – three 10,000 – gal gasoline and diesel underground storage tanks (USTs) – currently undergoing corrective action following a release identified in 2003.
 2. Thaxton’s Market, 105 Bent Avenue, Las Animas - (two 8,000-gallon USTs permanently closed in 1999) - currently undergoing corrective action following a release identified in 1999.
 3. Fort Lyon Canal Co., 749 Vigil Ave – two 10,000-gallon diesel above-ground storage tanks (ASTs), with no releases reported at this location.
 4. Loaf-N-Jug, 415 Ambassador Thompson Blvd. , Las Animas - three 10,000-gal gasoline and diesel USTs, with no releases reported at this location.
 5. Las Animas Oil, 11011 Highway 50 East – one 12,000-gallon diesel AST, with no releases reported at this location.
 6. Tank & Tummy, 1033 Ambassador Thompson Blvd, Las Animas – one 4,000-gallon gasoline UST and one 8,000-gallon gasoline UST, with no releases reported at this location.
 7. Haswell Co-Op, 13215 Highway 96, Haswell - one 12,000-gallon diesel AST, with no releases reported at this location.
 8. Haswell Propane and Fuel, 403 Highway 96 – two 12,000-gallon diesel ASTs, one 12,000-gallon gasoline AST, and one 15,000- gasoline AST, with no releases reported at this location.

The COSTIS database identified the following petroleum storage sites within one mile of Alignment B:

1. Limon Municipal Airport, approximately one mile west of the alignment - one 10,000-gallon aviation gas UST, with no releases reported at this location.

2. Cronk Farms at 13070 County Road M, Woodrow, located approximately one mile east of the alignment and one mile north of Highway 36 - one 12,000-gallon diesel UST, with no releases reported at this location.
 3. All of the same petroleum storage sites as listed above for Alignment A in Haswell and Las Animas, with no releases reported at this location.
- Review of the Colorado Division of Water Resources water well permit database indicates that over most of the length of the proposed New Track portions of each alignment, water well densities are between one and ten wells per square mile, and in many areas the density is less than one well per square mile. The highest well densities are near the proposed alignment endpoints, especially the southern endpoint near the city of Las Animas.
 - Review of the Colorado Oil and Gas Conservation Commission database indicates the areas crossed by the proposed New Track portions of the alignments contain very few oil or gas wells. A cluster of about 20 oil and/or gas wells in west-central Lincoln County lies between one and six miles west of Alignment B. There is a cluster of five wells close to the intersection of the two alignments about eight miles southeast of Limon. They are all located approximately 1.5 miles west of Alignment B.

1.0 INTRODUCTION

Rail Relocation for Colorado Communities (R2C2) Preliminary Bypass Alignment A and Alignment B were assessed with regard to the presence of regulated environmental features including hazardous waste (HW) sites, solid waste sites, Resource Conservation and Recovery Act (RCRA) sites, petroleum storage sites, water wells, oil wells, and gas wells located within a distance of approximately one mile to either side of each alignment. Federal and State databases available online were utilized to identify such sites, as described in Section 2 below. The search results for hazardous and solid waste sites, RCRA sites, and petroleum storage sites have been assessed with regard to their proximity to the proposed bypass alignments according to industry-standard search-distance criteria for each type of record, as described in ASTM standard E1527-05. All research pertained to sites, towns, and cities located within eastern Colorado. Figure 1 depicts the preliminary bypass alignments.

1.1 ALIGNMENT A

Alignment A lies within Weld, Morgan, Adams, Arapahoe, Elbert, Lincoln, Cheyenne, Kiowa, and Bent Counties; and lies within or adjacent to the following ZIP Code areas, which are listed from north to south: 80654, 80103, 80105, 80101, 80828, 80830, 80818, 80821, 80862, 80825, 81045, 81036, 81054, and 81038.

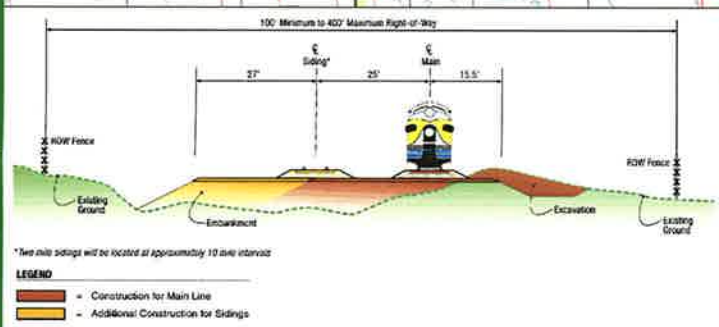
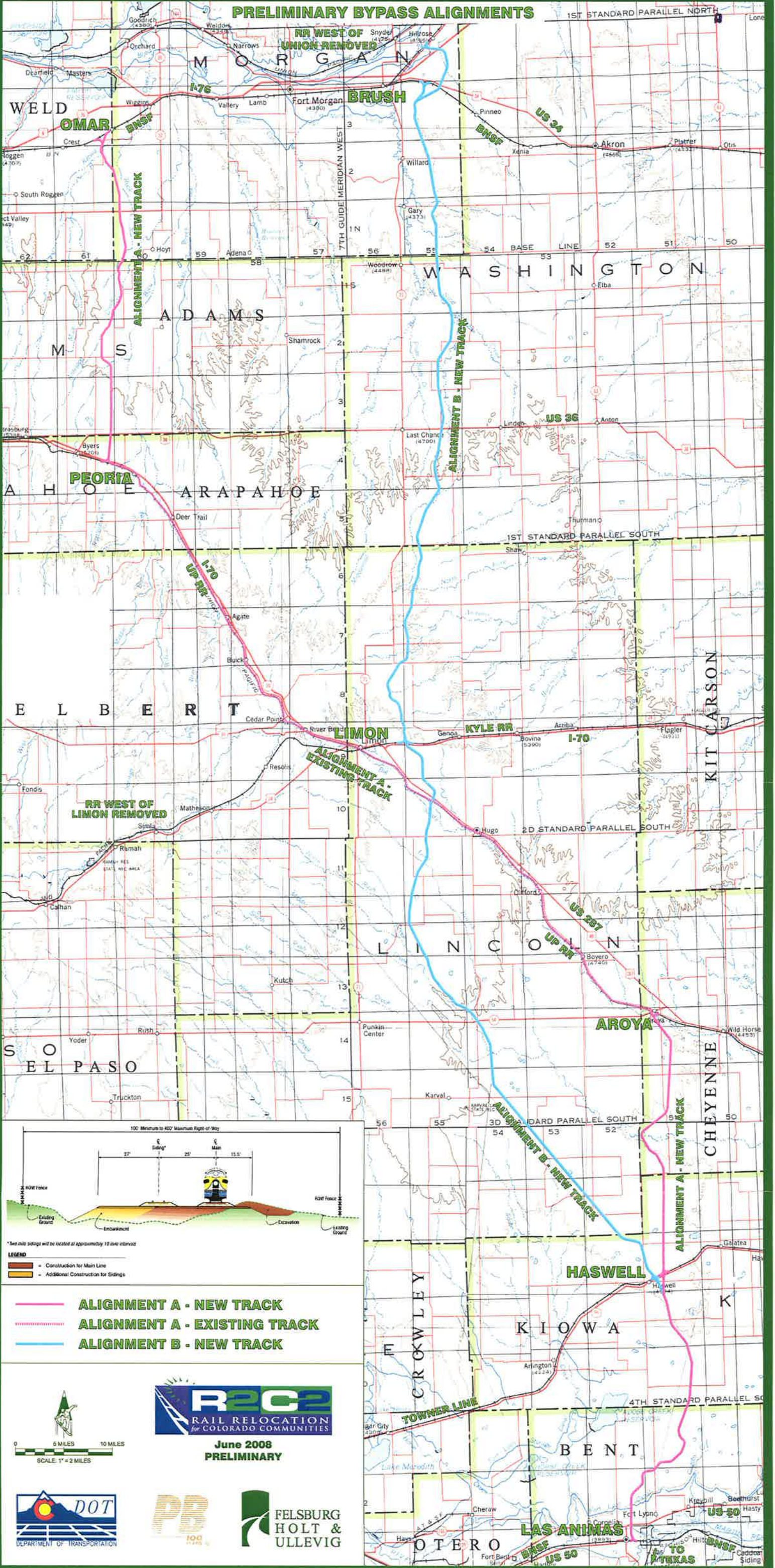
Alignment A extends generally south-southeast from its northern endpoint at the town of Omar. Omar is located close to the north-south county line between Weld and Morgan Counties; only the northernmost approximately four miles of the alignment lie west of the county line, within Weld County. The southern endpoint for Alignment A is in the town of Las Animas (Bent County).

Alignment A includes the approximate 88-mile section of existing track that lies between Peoria and Aroya. New track would be constructed from Omar southward to Peoria (approximately 40 miles of track). New track would also be constructed between Aroya and Las Animas (approximately 60 miles). The total length of Alignment A is approximately 188 miles.

1.2 ALIGNMENT B

Alignment B lies within Morgan, Washington, Lincoln, Kiowa, and Bent Counties; and lies within or adjacent to the following ZIP Code areas, which are listed from north to south: 80723, 80757, 80818, 80828, 80821, 80823, 81021, 81045, 81036, 82054, and 81038.

PRELIMINARY BYPASS ALIGNMENTS



LEGEND

- Construction for Main Line
- Additional Construction for Sidings

ALIGNMENT A - NEW TRACK

ALIGNMENT A - EXISTING TRACK

ALIGNMENT B - NEW TRACK



R2C2
RAIL RELOCATION
for COLORADO COMMUNITIES

June 2008
PRELIMINARY



There is currently no existing track along Alignment B. The approximate 190-mile long section would all be constructed as new track. The northern endpoint for Alignment B is a point on existing track approximately two miles southwest of Hillrose (seven miles northeast of Brush). Alignment B coincides with Alignment A through its southernmost 30 mile-section, between Haswell and Las Animas.



View looking north of Alignment B from a point east of Limon.



View looking south of Alignment B from a point east of Limon.

2.0 DATABASE SEARCH

Various pertinent databases are available online that enable retrieval of area-specific data to evaluate the presence or absence of sites related to handling, storage, disposal, and/or generation of hazardous waste, solid waste, or petroleum, or contamination of the environment by these substances. Data regarding other environmental receptors, such as water wells, may also be obtained. Additionally, the presence of energy-related natural resource development in the form of oil and gas well locations, and the characteristics of these wells (if needed) may be researched online.

2.1 USEPA CERCLIS DATABASE

The United States Environmental Protection Agency (USEPA) maintains a database of potential hazardous substance release sites, called the Comprehensive Environmental Response, Compensation, and Liability Information System (CERCLIS). The most serious of these sites are also included in the National Priorities List (NPL). NPL (or Superfund) sites generally undergo long-term cleanup activities overseen or administrated by USEPA (USEPA, 2007). A summary of the CERCLIS/NPL database search performed is presented below for each Alignment. The USEPA online CERCLIS database (USEPA, 2008) was accessed July 21, 2008. Copies of pertinent records retrieved are included in Appendix A.

2.1.1 Alignment A CERCLIS Sites

The database was searched using the various county names as the search criteria. The option to retrieve all CERCLIS site (NPL and non-NPL sites) data was selected. The CERCLIS database search indicated that there are **no** CERCLIS or NPL sites located in Morgan and Kiowa Counties.

Weld County. Seven CERCLIS sites were identified for Weld County. All identified sites lie outside the standard search distance of one mile on either side of Alignment A. None of these sites are included on the NPL. These sites and their respective ZIP codes are listed below:

Weld County CERCLIS Site Name	ZIP Code
Fort Lupton Drums	80621
Greeley Gas and Fuel Co.	80631
F.E. Warren Air Force Base Atlas "E" Missile Site 9	80732
F.E. Warren Air Force Base Atlas "E" Missile Site 10	80611
F.E. Warren Air Force Base Atlas "E" Missile Site 11	80648
F.E. Warren Air Force Base Atlas "E" Missile Site 12	80550
Weld County Disposal	80621

Adams County. Eleven CERCLIS sites were identified as being located in Adams County, Colorado. Two of these sites, the Rocky Mountain Arsenal Site and the Broderick Wood Products Site are currently included on the NPL. Two sites, the Sand Creek Industrial site and the Woodbury Chemical Co. site, have previously been included on the NPL but have been deleted from the list. All of these sites lie outside the standard search distance of one mile to either side of Alignment A. These sites and their respective ZIP codes are listed below:

Adams County CERCLIS Site Name	ZIP Code
Milt Adams Inc./Approved Drain Oil Service	80022
Broderick Wood Products	80221
Industrial Minerals	80221
Marion Paints Site	80216
Old Aurora Landfill	80011
120 and Pecos PCE	80234
Rocky Mountain Arsenal	80022
Sand Creek Industrial	80022
SIA Aurora Treatment Plant	80010
Weaver Electric Lot #2	80022
Weaver Electric Shop	80022
Woodbury Chemical Co.	80022

Arapahoe County. Fifteen CERCLIS sites were identified as located in Arapahoe County, Colorado. One of these, the Lowry Landfill Site, is currently included on the NPL. None of these sites are located within one mile of Alignment A. Most of the sites are military sites located near the Former Lowry Air Force Base. The closest site to Alignment A is the Lowry AFB Titan Missile Site 3 Complex 2B site, located five miles northeast of the town of Deer Trail.

Arapahoe County CERCLIS Site Name	ZIP Code
AFSPC – Buckley East 6 th Avenue Site	80011
Buckley Air Force Base	80011
East Colfax PCE	80010
Former Lowry AFB Titan Missile Site 1 Complex 1A	80016
Former Lowry AFB Titan Missile Site 1 Complex 1B	80019
Former Lowry AFB Titan Missile Site 1 Complex 1C	80019
Former Lowry AFB Titan Missile Site 1 Complex 2A	80019
Former Lowry AFB Titan Missile Site 3 Complex 2B	80105
Former Lowry Gunnery and Bombing Range	80019
Former Lowry Training Annex Air Force EOD Range	80019
Lowry Landfill	80018

Arapahoe County CERCLIS Site Name	ZIP Code
Lowry Training Annex Navy DRI Site/Ammo Storage Area	80019
Missile Silos and Surrounding Area	80102*
Remelt Metals	80110
Stanley Aviation and Landfill Site	80010

*The site identified as “Missile Silos and Surrounding Area” near Lowry (in the city of Aurora) apparently has an erroneous ZIP code entry of 80120 (Littleton, Colorado); this has been corrected to 80102 (east edge of Lowry).

Lincoln County. One non-NPL CERCLIS site was identified in Lincoln County and is designated as the Arriba Carbon Tetrachloride site in Arriba (ZIP Code 80804). This site is approximately 15 miles northeast of Alignment A at its closest point.

Elbert County. One non-NPL CERCLIS site was identified in Elbert County and is designated as the Lowry Air Force Base (AFB) Titan Missile Site 2C located near Elizabeth (ZIP Code 80107), approximately 30 miles southwest of Alignment A at its closest point.

Cheyenne County. One non-NPL CERCLIS site was identified in Cheyenne County and is designated as the Cheyenne Wells Carbon Tetrachloride site (ZIP code 80810). This site is approximately 40 miles east of Alignment A.

Bent County. One non-NPL CERCLIS site was identified in Bent County and is designated as the Fort Lyon Veterans Administration Medical Center (ZIP Code 81038) Landfill located approximately 1.5 miles northeast of the town of Las Animas (ZIP Code 81054). This location is about 1/3 mile north of John Martin Reservoir, a dammed portion of the Arkansas River. This site’s location east of the alignment is generally downgradient from the alignment, so potential contaminant migration from this site via groundwater flow does not appear to pose any threat to properties near or on Alignment A.

2.1.2 Alignment B CERCLIS Sites

The CERCLIS database search for Alignment B indicated that there are no CERCLIS or NPL sites located in Washington and Kiowa Counties. The southernmost 30 miles of Alignment B, between Haswell and Las Animas, is the same as for Alignment A.

Lincoln County. One non-NPL CERCLIS site was identified in Lincoln County and is designated as Arriba Carbon Tetrachloride site in Arriba (ZIP Code 80804). This site is approximately 18 miles east of Alignment B at its closest point.

Bent County. One non-NPL CERCLIS site was identified in Bent County, the Fort Lyon VA Medical Center (ZIP Code 81038) Landfill located approximately 1.5 miles northeast of the town of the Las Animas (ZIP Code 81054). This site's location east of the alignment is generally downgradient from the alignment, so potential contaminant migration from this site via groundwater flow does not appear to pose any threat to properties near or on Alignment B.

2.2 CDPHE HMWM DATABASE

The Colorado Department of Public Health and Environment (CDPHE) Hazardous Materials and Waste Management Division (HMWM) maintains a database of sites it either regulates or which have undergone remediation, including Superfund sites, RCRA Small Quantity Generator (SQG) and Large Quantity Generator (LQG) sites, landfills, hazardous waste corrective action sites, treatment storage and disposal (TSD) sites, and sites with environmental covenants. The database (CDPHE, 2008) was searched based on 20- to 30-mile radius buffers around several center-points selected within the general project area. The large radius buffers used identified a relatively low number of sites per search (for each center point) due to the generally rural character and prevalence of low-population towns located within most of the project area. Radius map plots and search results are presented in Appendix B.

2.2.1 Alignment A HMWM Database Search Results

Weld County. No Colorado HMWM sites were identified adjacent to or on Alignment A in Weld County. The closest facility identified is the O.K. Farms Composting Facility located about 11 miles southwest of the town of Wiggins. This facility is approximately six miles west of Alignment A at its closest point.

Morgan County. Two solid waste facilities were identified by the state HMWM database search. A solid waste facility identified as PSCO – Roundup Composting Facility is located within one mile of Alignment A, approximately three miles south of the northern endpoint of Alignment A (Omar, Colorado). USEPA records for this facility indicate it is a RCRA conditionally exempt small-quantity generator (CESQG) of hazardous waste. No enforcement actions or violations are indicated for the facility. The Wiggins Transfer Station in Wiggins, Colorado is located approximately three miles northeast of the northern endpoint of Alignment A.

Adams County. No Colorado HMWM sites were identified adjacent to or on Alignment A in Adams County. The closest site is Conservation Services, Inc., a solid waste impoundment located about six miles north of the town of Bennett, 14 miles west of Alignment A at its closest point.

Arapahoe County. No state HMWM records were identified within ten miles of Alignment A in Arapahoe County.

Elbert County. The state HMWM database search identified one solid waste facility within one mile of Alignment A in Elbert County. The facility is the Agate SWDS Landfill in the town of Agate. The facility is located on the south side of Alignment A. Alignment A coincides with existing track at this location.

Lincoln County. Two solid waste sites were identified within approximately one mile of Alignment A in Lincoln County. These are the Limon Landfill located on the southeast edge of the city of Limon, and the Hugo Solid Waste Landfill located one mile north of the town of Hugo.

Cheyenne County. No state HMWM records were identified within five miles of Alignment A in Cheyenne County. The closest site is the Wild Horse SWDS located two miles east of the town of Wild Horse and about six miles east of Alignment A.

Kiowa County. One solid waste facility was identified within approximately one mile of Alignment A in Kiowa County. This is the Haswell SWDS located on the south edge of the town of Haswell.



View looking southeast of the Haswell landfill.

Bent County. One solid waste facility was identified within approximately one mile of Alignment A in Bent County. The facility is the Las Animas Landfill located four miles north of

the town of Las Animas. The next closest facility identified by the state HMWM database search is a RCRA SQG facility located approximately two miles east of Las Animas and Alignment A, at the Fort Lyon Correctional Facility.

2.2.2 Alignment B HMWM Database Search Results

The southernmost 30 miles of Alignment B, between Haswell and Las Animas, is the same as for Alignment A.

Morgan County. Two solid waste facilities were identified within two miles of Alignment B in Morgan County. These are the Hillrose Transfer Station located within one mile of the northern endpoint of Alignment B, at the town of Hillrose, and the Brush Transfer Station located approximately two miles west of Alignment B, about one mile east of the town of Brush.

Washington County. No sites were identified within approximately five miles of Alignment B in Washington County. However, it should be noted that a hazardous waste treatment, storage and disposal facility (TSDF)/LQG facility is located along the western county line, four miles west of Last Chance. This is the Clean Harbors Deer Trail, LLC site, at 108555 East Highway 36, Deer Trail, Colorado (located at the extreme southeast corner of Adams County, at the intersection of Meridian Road and U.S. Highway 36, which coincide with the eastern and southern Adams County lines). The site is actually located approximately 20 miles northeast of the town of Deer Trail. This site is approximately eight miles west of Alignment B at its closest point, essentially on the Adams-Washington County line. The site received a notice of RCRA violation (NOV) for their Clean Water Act (CWA) permit in early 2007; the issue was resolved by the end of 2007.

Operations at the Clean Harbors Deer Trail facility in Last Chance, Colorado include a variety of activities related to hazardous and solid waste (USEPA, 2008a), including

- Waste Management and Remediation Services
- Waste Disposal
- Hazardous Waste Treatment and Disposal
- Petrochemical Manufacturing
- Testing Laboratories



View of Clean Harbors entrance to their hazardous waste treatment, storage, and disposal facility located approximately five miles west of Last Chance.

The USEPA Toxic Release Inventory (TRI) indicates this facility has released various chemicals to land (onsite RCRA Subtitle C landfills) and air (stack and/or non-point emissions) over the period of 2000 to 2002, including chromium, lead, silver, and mercury compounds (USEPA, 2008b). No information was available regarding more recent land or air treatment/disposal of chemicals. TRI records indicate the facility also discharges nitrate compounds to Beaver Creek (1999-2001, more recent data unavailable). See Appendix B for supporting information regarding this site.

Lincoln County. Four solid waste sites were identified in Lincoln County within approximately eight miles of Alignment B. The closest of these is the Lincoln County Landfill located approximately five miles east of Limon and two miles south of Interstate 70. This site is located approximately one mile east of Alignment B at its closest point.



View looking east of Lincoln County landfill. The landfill is on the hill in the distance approximately $\frac{3}{4}$ mile east of Alignment B.

Kiowa County. As stated above, the southernmost 30 miles of Alignment B coincide with Alignment A; a portion of this section lies in Kiowa County. One solid waste facility was identified within approximately one mile of Alignment B in Kiowa County. The facility is the Haswell SWDS located on the south edge of the town of Haswell.

Bent County. One solid waste facility was identified within approximately one mile of Alignment B in Bent County. The facility is the Las Animas Landfill located four miles north of the town of Las Animas. The next closest facility identified by the state HMWM database search is a RCRA SQG facility located approximately two miles east of Las Animas and Alignment A, at the Fort Lyon Correctional Facility.

2.3 COLORADO OPS COSTIS DATABASE

The Colorado Division of Oil and Public Safety (OPS) online database of registered petroleum storage tank sites, the Colorado Storage Tank Information System (COSTIS) was searched to identify facilities within the ASTM standard $\frac{1}{2}$ mile buffer distance, for both alignments. The database (CDLE, 2008) was searched by ZIP Code for each ZIP Code area that the respective alignments either cross or pass within $\frac{1}{2}$ mile of the ZIP Code boundary. The search results are summarized below, by county. A summary table of all records identified and also selected individual site data reports are included in Appendix C.

2.3.1 Alignment A COSTIS Search Results

Weld County. The ZIP Code 80654 covers the small portion of Weld County crossed by the extreme northerly few miles of Alignment A. No records were identified for Weld County; however, all records for this ZIP Code are for sites in Morgan County.

Morgan County. The ZIP Code 80654 also covers the small portion of Morgan County crossed by Alignment A. All records for this ZIP Code pertain to petroleum storage sites in the Town of Wiggins, located approximately four miles northeast of the northern endpoint of Alignment A (at Omar). A few records pertain to sites located three to four miles south of Wiggins, but these are greater than one mile east of Alignment A.

Adams County. The ZIP Code 80103 and also a small portion of ZIP Code 80654 cover the portion of Adams County crossed by Alignment A. However, no records for Adams County were identified for either of these ZIP Codes.

Arapahoe County. The ZIP Codes 80103 and 80105 cover the portion of Arapahoe County crossed by Alignment A. All of the COSTIS records for ZIP Code 80103 pertain to sites in the town of Byers, approximately four miles west of Alignment A at its closest point. Only one record pertains to a site outside of town; it is located approximately seven miles south of Byers, and more than five miles west of Alignment A.

All records for ZIP Code 80105 pertain to sites located in the town of Deer Trail. Seven of these sites are located within ½ mile of Alignment A (existing track at this location). Only two of these seven currently operate petroleum storage tanks; the tanks located at the other five sites have been permanently closed. Alignment A in the area around Deer Trail coincides with existing track, so any releases of petroleum from these sites would not likely affect construction of Alignment A, which would take place in areas not currently occupied by existing track.

Elbert County. The ZIP Codes 80101, 80830, and 80828 cover the portions of Elbert County crossed by or adjacent to Alignment A. All of the COSTIS records identified for these ZIP code areas pertain to sites in Agate, Limon, or Matheson. Alignment A in Elbert County consists of existing track. Therefore, any potential release of petroleum from these sites would not affect Alignment A since track construction is not necessary for Alignment A in Lincoln County. Accordingly these records were not analyzed in detail, but the site names and addresses are included in Appendix C.

Lincoln County. The ZIP Codes 80828, 80821, and 80818 cover the portions of Lincoln County crossed by or adjacent to Alignment A. All of the COSTIS records identified for these ZIP code areas pertain to sites in the towns of Hugo, Genoa, and Limon. Alignment A in Lincoln County consists of existing track. Therefore, any potential release of petroleum from these sites would not affect Alignment A since track construction is not necessary for Alignment A in Lincoln County. Accordingly, these records were not analyzed in detail, but the site names and addresses are included in Appendix C.

Cheyenne County. The ZIP Codes 80825, 80862, and 81045 cover the portions of Cheyenne County crossed by or adjacent to Alignment A. All of the records for ZIP Code 80825 pertain to sites in Kit Carson, approximately 20 miles east of the alignment. All of the records identified for ZIP Code 80862 pertain to sites located in the town of Wild Horse, about 8 miles east of Aroya, through which the alignment passes. No records were identified in Cheyenne County for ZIP Code 81045.

Kiowa County. The ZIP Code 81045 covers the portions of Kiowa County crossed by Alignment A. Six sites were identified for this ZIP Code, all pertaining to sites located in the town of Haswell. None of the six sites currently use underground storage tanks. Of the six sites, four currently store petroleum products in above-ground storage tanks, one site contains Liquefied Petroleum Gas (LPG), and one stored kerosene but is temporarily out of service.

Bent County. The ZIP Code 81054 covers the portion of Bent County crossed by Alignment A. All of the COSTIS records identified (30 records) pertain to sites located in the town of Las Animas. Most of these sites are located within ½-mile of the southern endpoint of Alignment A, approximately ¼-mile east of U.S. Highway 50, on the east edge of Las Animas. Many of these sites no longer operate petroleum storage tanks (i.e., the tanks have been permanently closed). Sites with operating registered storage tanks include:

- Fort Lyon Canal Co., 749 Vigil Avenue – two 10,000-gallon diesel ASTs.
- Loaf-N-Jug, 415 Ambassador Thompson Boulevard – three 10,000 – gal gasoline and diesel USTs.
- Convenience Plus/Western Convenience Stores, 356 Bent Avenue. – three 10,000 – gal gasoline and diesel USTs.
- Las Animas Oil, 11011 Highway 50 East – one 12,000-gallon diesel AST.
- Tank & Tummy, 1033 Ambassador Thompson Boulevard – one 4,000-gallon gasoline UST and one 8,000-gallon gasoline UST.

Two sites have undergone or are currently implementing corrective action in response to petroleum releases. These are the

- Convenience Plus/Western Convenience Stores, 356 Bent Avenue site
- Thaxton's Market – 105 Bent Avenue site (two 8,000-gallon USTs permanently closed in 1999).

A release was reported for the Convenience Plus site in 2003. Corrective action was initiated in 2004, and is ongoing at the present time (July 2008). At the Thaxton's Market site, a release was detected in 1999; corrective action initiated in 2001, and monitoring is ongoing at the present time.

Preliminary review of data suggests that adverse impacts would not be incurred from the Alignment.

2.3.2 Alignment B COSTIS Search Results

Morgan County. The ZIP Code 80723 covers the portion of Morgan County crossed by Alignment B. A total of 44 COSTIS records were identified for this ZIP Code area. All of the records pertain to sites located in the town of Brush, located about three miles west of the alignment. The closest registered petroleum storage site to Alignment B is the FAA Brush RCLR facility located "3-½ miles east on Highway 34", presumably 3-½ miles east of Brush. This location may be within ½ to one mile of the alignment, although the exact location is uncertain. There are no active tanks at this site and no releases or corrective action is noted for the site. The second closest petroleum storage tank site is the Brush Municipal Airport, located approximately two miles east of the town, where a 3,000-gallon AST is currently operated.

Washington County. The ZIP Code 80757 covers the portion of Morgan County crossed by Alignment B. Twelve records were identified for this ZIP Code area. Only one active petroleum storage site lies within one mile of Alignment B. A facility identified as Cronk Farms at 13070 County Road M is located approximately one mile east of the alignment and one mile north of Highway 36; one 12,000-gallon diesel UST is currently in use.

Lincoln County. The ZIP Codes 80818, 80828, 80821, 81021, and 81045 cover the portion of Lincoln County crossed by Alignment B. Six records were identified for ZIP Code 80818; none of these sites are located within ½-mile of Alignment B.

Forty-six records were identified for ZIP Code 80828; where virtually all of these sites are located within the city limits of Limon, and are over two miles west of Alignment B. The closest facility is the Limon Municipal Airport, approximately one mile west of the alignment, which currently operates a 10,000-gallon aviation gas UST. No releases are noted for this facility.

Sixteen COSTIS records were identified for ZIP Code 80821. Most of these sites are in the town of Hugo; all are over two miles east of Alignment B. No records were identified for ZIP Code 81021 (southeast Lincoln County). All COSTIS records identified for ZIP Code 81045 pertain to sites located in Kiowa County.

Kiowa County. The ZIP Code 81045 covers the portions of Kiowa County crossed by Alignment B, which is identical to Alignment A. Please refer to discussion for Kiowa County in Section 2.3.1.

Bent County. The ZIP Code 81054 covers the portion of Bent County crossed by Alignment A and B, which are identical. Please refer to the discussion for Bent County in Section 2.3.1.

2.4 COLORADO DIVISION OF WATER RESOURCES WELL PERMIT DATABASE

The Colorado Division of Water Resources (DWR) maintains a database of existing water well permits issued by the State Engineer's Office. The database (CDWR, 2008) is accessible online (<http://water.state.co.us/pubs/datasearch.asp>), and shows the locations associated with well permits in a map format. Individual well data is also available. The water well database search was performed on July 23, 2008. The water well records were last updated on July 1, 2008. The search focused on identifying the areal distribution of water wells in the areas around each of the bypass alignments. A total of 18 well permit map plots were necessary to cover the lengths of both Alignments A and B. The well plot image files have been revised by the addition of blue (Alignment A) and red (Alignment B) lines highlighting each of the alignments. The well permit location plots are presented in Appendix D.

As can be observed from the well permit plots, a higher density of wells is typically present in the towns and cities that lie along each alignment, while wells are sparsely distributed in the outlying areas between towns. Inasmuch as both alignments extend through predominantly rural areas, most of the length of each alignment lies in areas with low water well densities. Over much of the length of each alignment well densities are between one and ten wells per square mile, and in many areas the density is less than one well per square mile. Very few high-density areas are crossed by the sections of either alignment where new track would be constructed. The areas of

higher density well locations are generally in the immediate vicinity of the alignment endpoints, i.e., at Omar, Hillrose (Brush), and especially Las Animas.

2.5 COLORADO OIL & GAS DATABASE

The Colorado Oil and Gas Conservation Commission (COGCC) maintains a database (COGCC, 2008) of oil and gas well permits. The permit locations may be viewed in map format (<http://oil-gas.state.co.us/infosys/Maps/gismain.cfm>) based on a user-defined area of interest. A total of four oil and gas well permit location plots were used to cover the area of Alignments A and B. The plots are presented in Appendix E.

As can be observed from inspection of the oil and gas well permit plots, there are relatively few wells located in the area of either alignment. The approximate northern half of the area crossed by both alignments (i.e., between Fort Morgan and Limon) contain five mapped oil and/or gas well permits. All of these locations are at least six miles from either alignment.

South of Limon are several oil and gas well permits mapped in the area of the proposed alignments. There is a cluster of five wells close to the intersection of the two alignments, about eight miles southeast of Limon. They are all located approximately 1.5 miles west of Alignment B. Alignment A in this area coincides with the existing track; two of these five wells are located less than one mile from the existing track.

A larger cluster of oil and/or gas wells is located just west of Alignment B in west-central Lincoln County. Approximately 22 wells are located in an area approximately 12 miles long and six miles wide; these wells are all located at distances between ½-mile and six miles from Alignment B.

3.0 NATIONAL ENVIRONMENTAL POLICY ACT COMPLIANCE

Implementation of either of the R2C2 freight rail bypass alignments will require a degree of environmental analysis as promulgated by the National Environmental Policy Act (NEPA – 42 USC 4321*et seq.*; P.L. 91-190 and amendments). Potential short- and long-term impacts to various environmental resources for each freight transportation alternative will need to be evaluated in more detail within the context of project goals, and existing environmental laws and regulations.

Environmental resources that would need to be evaluated in more detail for the R2C2 project include various regulated environmental features including hazardous waste sites, solid waste sites, RCRA sites, petroleum storage sites, water wells, oil wells, and gas wells.

Based upon research to date, hazardous material and solid waste sites, petroleum storage sites, water wells, and oil and gas well locations do not appear to present a fatal flaw for implementing the proposed R2C2 project. Although impacts associated with the above resources appear minor, this cursory evaluation was performed only as an initial assessment. More detailed analysis is required should the proposed R2C2 proceed.

4.0 REFERENCES

- CDLE, 2008. Colorado Storage Tank Information System (COSTIS) Online Database. URL: <http://costis.cdle.state.co.us/home.asp>. Colorado Department of Labor and Employment Division of Oil and Public Safety, Denver, Colorado. Accessed July 22, 2008
- CDPHE, 2008. Hazardous Materials and Waste Management Division Site Locator Mapping Application. URL: <http://www.cdphe.state.co.us/hm/HMSiteCover.htm>. Colorado Department of Public Health and Environment, Denver, Colorado. Accessed July 22, 2008.
- CDWR, 2008. Online Mapping Well Permit Locator. URL: <http://water.state.co.us/pubs/datasearch.asp>. Colorado Division of Water Resources, Denver, Colorado. Accessed July 23, 2008.
- COGCC, 2008. COGCC GIS Online. URL: <http://oil-gas.state.co.us/infosys/Maps/gismain.cfm>. Colorado Oil and Gas Conservation Commission, Denver, Colorado. Accessed July 23, 2008.
- U.S. EPA, 2007. Superfund Cleanup Process website. URL: <http://www.epa.gov/superfund/cleanup/index.htm>. United States Environmental Protection Agency. Washington, D.C. Accessed July 21, 2008.
- U.S. EPA, 2008a. RCRAInfo for Facility COD991300484 . URL: http://oaspub.epa.gov/enviro/fii_master.fii_retrieve?fac_search=handler_id&fac_value=COD991300484&fac_search_type=Beginning+With&postal_code=&location_address=&add_search_type=Beginning+With&all_programs=YES&univ_search=0&univA=1&univB=1&LIBS=&procname=&program_search=2&report=1&page_no=1&output_sql_switch=TRUE&database_type=RCRAINFO. United States Environmental Protection Agency. Washington, D.C. Accessed July 23, 2008
- U.S. EPA, 2008b. Toxic Release Inventory Envirofacts Report. URL: http://oaspub.epa.gov/enviro/tris_control.tris_print?tris_id=80105SFTYK10855. United States Environmental Protection Agency. Washington, D.C. Accessed July 23, 2008
- U.S. EPA, 2008. CERCLIS Online Searchable Database. URL: http://www.epa.gov/enviro/html/cerclis/cerclis_query.html. United States Environmental Protection Agency. Washington, D.C. Accessed July 21, 2008.

Appendix A

USEPA CERCLIS

Database Search Results By County

:O&epa_region_code=&program_search=1&report=2&page_no=1&output_sql_switch=TRUE&database_type=CERCLIS
Last updated on Monday, July 21st, 2008.



Superfund (CERCLIS)

You are here: [EPA Home](#) [Envirofacts](#) [CERCLIS](#) [Query Results](#)



Query Results

Consolidated facility information (from multiple EPA systems) was searched to select facilities



County Name: Weld
State Abbreviation: CO

Results are based on data extracted on APR-11-2008

Note: Click on the underlined CORPORATE LINK value for links to that company's environmental web pages.

Click on the underlined MAPPING INFO value to obtain mapping information for the facility.

Click on the underlined RECORD OF DECISION value for a RODS Site Report.

Click on the underlined "View Facility Information" link to view EPA Facility information for the facility.

[Go To Bottom Of The Page](#)

<u>CERCLIS EPA ID:</u>	CO0002379899	<u>SITE NAME:</u>	FORT LUPTON DRUMS
<u>STREET ADDRESS:</u>	19607 WELD COUNTY ROAD	<u>FACILITY INFORMATION</u>	View facility information
<u>CITY NAME:</u>	FORT LUPTON	<u>FEDERAL FACILITY:</u>	N
<u>STATE ABBR:</u>	CO	<u>NPL STATUS:</u>	Not on the NPL
<u>ZIP CODE:</u>	80621	<u>RECORD OF DECISION (ROD) INFO:</u>	No
<u>COUNTY NAME:</u>	WELD	<u>EPA REGIONAL LINK:</u>	No
<u>CORPORATE LINK:</u>	No	<u>MAPPING INFO:</u>	MAP
<u>LATITUDE:</u>			
<u>LONGITUDE:</u>			
<u>SITE SMSA:</u>			

Enforcement and Cleanup Actions

<u>Action</u>	<u>Action ID</u>	<u>Actual Start Date</u>	<u>Actual End Date</u>	<u>Responsibility</u>	<u>Planned Outcome</u>	<u>Urgency</u>
<u>NON-NPL PRP SEARCH</u>	001		12/02/1999	Federal Enforcement		
<u>PRP REMOVAL</u>	001	10/27/1998	10/25/1999	Responsible Party	Cleaned up	Time Critical
<u>REMOVAL ASSESSMENT</u>	001	06/30/1998	10/25/1999	EPA Fund-Financed		
<u>ADMIN ORDER ON CONSENT</u>	001		10/22/1998	Federal Enforcement		
<u>REMOVAL NEGOTIATIONS</u>	001	07/15/1998	09/01/1998	Federal Enforcement		

Site Description**Description Text**

20-35 ABANDONED DRUMS CONTAINING HAZARDOUS SUBSTANCES.

CERCLIS EPA ID: CO0000003038 **SITE NAME:** GREELEY GAS AND FUEL CO

STREET ADDRESS: 514 14TH ST **FACILITY INFORMATION** [View facility information](#)

CITY NAME: GREELEY

STATE ABBR: CO **FEDERAL FACILITY:** N

ZIP CODE: 80631 **NPL STATUS:** Not on the NPL

COUNTY NAME: WELD

CORPORATE LINK: No **RECORD OF DECISION (ROD) INFO:** No

LATITUDE: **EPA REGIONAL LINK:** No

LONGITUDE: **MAPPING INFO:** [MAP](#)

SITE SMSA: 3060

Enforcement and Cleanup Actions

<u>Action</u>	<u>Action ID</u>	<u>Actual Start Date</u>	<u>Actual End Date</u>	<u>Responsibility</u>	<u>Planned Outcome</u>	<u>Urgency</u>
SITE UNARCHIVED	001		04/07/2008	EPA In-House		
PRELIMINARY ASSESSMENT	001		02/17/1994	State, Fund Financed	NFRAP (No Futher Remedial Action Planned)	
ARCHIVE SITE	001		02/17/1994	EPA In-House		
DISCOVERY	001		09/21/1993	EPA Fund-Financed		

Site Description**Description Text**

COAL GASIFICATION PLANT OPERATED FROM 1912 TO 1940. APPROX SITE SIZE 1 ACRE. PRESENT USE: POTATO PACKAGING FACILITY. PA EFFECTIVELY EVALUATED 2 NEIGHBORING TOWN GAS LOCATIONS. SECOND LOCATION IS HOME LIGHT & POWER CO. OPERATED 1906. 2004 - EPA START contractor performed a Pre-CERCLIS screening assessment of MGP sites in Colorado based on additional data supplied by Dr. Allen W. Hatheway. Based on that report, CDPHE conducted additional Pre-CERCLIS research on six MGP sites in the Greeley, CO area. Five of the sites do not have CERCLIS IDs; one site does and is known as the Greeley Gas & Fuel Company site, CO0000003038. A PA was completed in 1994; however, EPA and the State concurred on unarchiving the site to perform a Site Reassessment, due to: large nearby human target population; historic presence of MGP gasholders; historic large operation size; duration of active operations; and proximity to possible subsurface fuel releases from LUSTs. The Ft Collins, Poudre Valley Gas Site served as a model to identify the need for this reassessment.

CERCLIS EPA ID: CO0009139016 **SITE NAME:** WARREN F.E. AFB ATLAS "E" MISSILE SITE # 12

STREET ADDRESS: THREE MILES SOUTHEAST OF WINDSORTOWNSHIP: 5N, RANGE: 67W, SECTION: 2 **FACILITY INFORMATION** [View facility information](#)

CITY NAME: WINDSOR

STATE ABBR: CO
ZIP CODE: 80550
COUNTY NAME: WELD

CORPORATE LINK: No

LATITUDE:

LONGITUDE:
SITE SMSA:

FEDERAL FACILITY: N
NPL STATUS: Not on the NPL

RECORD OF DECISION (ROD) INFO: No

EPA REGIONAL LINK: No

MAPPING INFO: [MAP](#)

Enforcement and Cleanup Actions

<u>Action</u>	<u>Action ID</u>	<u>Actual Start Date</u>	<u>Actual End Date</u>	<u>Responsibility</u>	<u>Planned Outcome</u>	<u>Urgency</u>
FF FS	001	04/08/2002	09/07/2003	Federal Facilities		
FF RI	002	11/18/2001	02/27/2002	Federal Facilities		
FF RI	001	04/15/1999	06/10/2001	Federal Facilities		
FED FAC SITE INSPECTION REVIEW	001	02/28/1998	04/30/1999	EPA Fund-Financed	Low	
DISCOVERY	001		02/22/1996	EPA Fund-Financed		
FED FAC PRELIMINARY ASSESSMENT REVIEW	001	01/31/1995	06/30/1995	EPA Fund-Financed	Low	

Site Description

Description Text

The site was active in the early 60's. Major operations occurred within a fenced area of approx. 80 acres. Structures include a 100 ft. square Launch Operations Building, and a larger 225 ft. x 250 ft. Launch Service Building with a 75 ft. x 250 ft. flame pit. Other structures may include multiple UST's, warehouses, roads, walkways, spray ponds, septic system and drain field, waste water drainage system, water supply wells, and water and electrical systems.

CERCLIS EPA ID: CO0009138988

STREET ADDRESS: FOUR MILES SOUTHEAST OF HEREFORDTOWNSHIP: 12N, RANGE: 61 W, SECTION: 4

CITY NAME: HEREFORD

STATE ABBR: CO

ZIP CODE: 80732

COUNTY NAME: WELD

CORPORATE LINK: No

LATITUDE:

LONGITUDE:
SITE SMSA:

SITE NAME: WARREN F.E. AFB ATLAS "E" MISSILE SITE # 9

FACILITY INFORMATION: [View facility information](#)

FEDERAL FACILITY: Y

NPL STATUS: Not on the NPL

RECORD OF DECISION (ROD) INFO: No

EPA REGIONAL LINK: No

MAPPING INFO: [MAP](#)

Enforcement and Cleanup Actions

<u>Action</u>	<u>Action ID</u>	<u>Actual Start Date</u>	<u>Actual End Date</u>	<u>Responsibility</u>	<u>Planned Outcome</u>	<u>Urgency</u>
<u>FF REMOVAL</u>	001	05/30/2006	09/03/2006	Federal Facilities		
<u>FED FAC ESI REVIEW</u>	001	03/01/2004	05/04/2005	EPA Fund-Financed	Deferred to RCRA (Subtitle C)	
<u>FED FAC SITE INSPECTION REVIEW</u>	001	04/10/2000	06/30/2000	EPA Fund-Financed	Low	
<u>DISCOVERY</u>	001		07/20/1999	EPA Fund-Financed		
<u>FED FAC PRELIMINARY ASSESSMENT REVIEW</u>	001	03/22/1989	02/28/1999	EPA Fund-Financed		

Site Description**Description Text**

The site was active in the early 60's. Major operations occurred within a fenced area of approx. 80 acres. Two prominent structures are present, a 100 ft. square Launch Operations Building, and a larger 225 ft. x 250 ft. ft. Launch Service Building with a 75 ft. x 250 flame pit. Other structures may include multiple UTS's, warehouses, roads, walkways, spray ponds, septic system and drain field, waste water drainage system, water supply wells, and water and electrical systems.

CERCLIS EPA ID: CO0009138998

SITE NAME:

WARREN F.E. AFB
ATLAS "E" MISSILE
SITE #10

STREET ADDRESS: 3 1/2 MILES NORTHWEST OF
BRIGGSDALETOWNSHIP: 8N, RANGE:
63W, SECTION: 24

FACILITY INFORMATION

[View facility information](#)

CITY NAME: BRIGGSDALE

STATE ABBR: CO

FEDERAL FACILITY: Y

ZIP CODE: 80611

NPL STATUS: Not on the NPL

COUNTY NAME: WELD

CORPORATE LINK: No

RECORD OF DECISION (ROD) INFO: No

LATITUDE:

EPA REGIONAL LINK: No

LONGITUDE:

MAPPING INFO: [MAP](#)

SITE SMSA:

Enforcement and Cleanup Actions

<u>Action</u>	<u>Action ID</u>	<u>Actual Start Date</u>	<u>Actual End Date</u>	<u>Responsibility</u>	<u>Planned Outcome</u>	<u>Urgency</u>
<u>FF REMOVAL</u>	001	09/24/2007	03/10/2008	Federal Facilities	Cleaned up	Non-Time Critical
<u>ENGINEERING EVAL/COST ANALYSIS</u>	001	04/30/2007	05/08/2007	Federal Facilities		

<u>EXPANDED SITE INSPECTION</u>	001	05/01/2004	05/24/2005	EPA Fund-Financed	Deferred to RCRA (Subtitle C)	
<u>FED FAC SITE INSPECTION REVIEW</u>	001	04/10/2000	06/30/2000	EPA Fund-Financed	Low	
<u>DISCOVERY</u>	001		07/20/1999	EPA Fund-Financed		
<u>FED FAC PRELIMINARY ASSESSMENT REVIEW</u>	001	09/30/1993	02/28/1999	EPA Fund-Financed		

Site Description

Description Text

The site was active in the early 60's. Major operations occurred within a fenced area of approx. 80 acres. Structures include a 100 ft. square Launch Operations Building and a larger 225 ft. x 250 ft. Launch Service Building with a 75 ft. x 250 ft. flame pit. Other structures may include multiple UST's, warehouses, roads, walkways, spray ponds, septic system and drain field, waste water drainage system, water supply wells, and water and electrical systems. All structures were covered by soil.

CERCLIS EPA ID: CO0009139006

SITE NAME: WARREN F.E. AFB ATLAS "E" MISSILE SITE #11

STREET ADDRESS: THREE M EAST AND SIX M NORTH OF NUNNTOWNSHIP: 10N, RANGE: 66W, SECTION: 36

FACILITY INFORMATION [View facility information](#)

CITY NAME: NUNN

STATE ABBR: CO

FEDERAL FACILITY: N

ZIP CODE: 80648

NPL STATUS: Not on the NPL

COUNTY NAME: WELD

CORPORATE LINK: No

RECORD OF DECISION (ROD) INFO: No

LATITUDE:

EPA REGIONAL LINK: No

LONGITUDE:

MAPPING INFO: [MAP](#)

SITE SMSA:

Enforcement and Cleanup Actions

<u>Action</u>	<u>Action ID</u>	<u>Actual Start Date</u>	<u>Actual End Date</u>	<u>Responsibility</u>	<u>Planned Outcome</u>	<u>Urgency</u>
<u>FF REMOVAL</u>	001	05/30/2006	09/03/2006	Federal Facilities		
<u>FF FS</u>	002	09/10/2001	12/15/2003	Federal Facilities		
<u>FF FS</u>	001	06/01/2002	09/08/2003	Federal Facilities		
<u>FF RI</u>	001	04/15/1999	06/01/2001	Federal Facilities		
<u>FED FAC SITE INSPECTION REVIEW</u>	001	10/01/1998	02/28/1999	EPA Fund-Financed	Low	
<u>DISCOVERY</u>	001		02/22/1996	EPA Fund-Financed		

FED FAC PRELIMINARY ASSESSMENT REVIEW	001	01/31/1995	06/30/1995	EPA Fund-Financed		
--	-----	------------	------------	----------------------	--	--

Site Description

Description Text

The site was active in the early 60's. Major operations occurred within a fenced area of approx. 80 acres. Structures include a 100 ft. square Launch Operations Building, and a larger 225 ft. x 250 ft. Launch Service Building with a 75 ft. x 250 flame pit. Other structures may include multiple UTS's, warehouses, roads, walkways, spray ponds, septic system and drain field, waste water drainage system, water supply wells, and water and electrical systems.

<u>CERCLIS EPA ID:</u>	COD980499479	<u>SITE NAME:</u>	WELD COUNTY DSPL
<u>STREET ADDRESS:</u>	CO RD 12 & 35	<u>FACILITY INFORMATION</u>	View facility information
<u>CITY NAME:</u>	FORT LUPTON		
<u>STATE ABBR:</u>	CO	<u>FEDERAL FACILITY:</u>	N
<u>ZIP CODE:</u>	80621	<u>NPL STATUS:</u>	Not on the NPL
<u>COUNTY NAME:</u>	WELD		
<u>CORPORATE LINK:</u>	No	<u>RECORD OF DECISION (ROD) INFO:</u>	No
<u>LATITUDE:</u>		<u>EPA REGIONAL LINK:</u>	No
<u>LONGITUDE:</u>		<u>MAPPING INFO:</u>	MAP
<u>SITE SMSA:</u>	3060		

Enforcement and Cleanup Actions

<u>Action</u>	<u>Action ID</u>	<u>Actual Start Date</u>	<u>Actual End Date</u>	<u>Responsibility</u>	<u>Planned Outcome</u>	<u>Urgency</u>
<u>ADMIN ORDER ON CONSENT</u>	002		07/24/2007	Federal Enforcement		
<u>CONSENT DECREE</u>	001	10/12/2005	01/03/2006	Federal Enforcement		
<u>SECTION 107 LITIGATION</u>	001	10/07/2004	01/03/2006	Federal Enforcement		
<u>REMOVAL</u>	001	10/20/1998	06/29/2005	EPA Fund-Financed	Cleaned up	Time Critical
<u>NON-NPL PRP SEARCH</u>	002	10/13/1999	11/18/2004	Federal Enforcement		
<u>ADMIN ORDER ON CONSENT</u>	001		08/20/2003	Federal Enforcement		
<u>NON-NPL PRP SEARCH</u>	001	08/07/1998	09/28/1999	Federal Enforcement		
<u>SECTION 104(E) REF LITIGATION</u>	001	05/11/1999	05/11/1999	Federal Enforcement		
<u>PRELIMINARY ASSESSMENT</u>	002		06/15/1990	EPA Fund-Financed	NFRAP (No Futher Remedial Action Planned)	
<u>PRELIMINARY ASSESSMENT</u>	001		09/01/1980	EPA Fund-Financed	NFRAP (No Futher Remedial	

					Action Planned	
<u>DISCOVERY</u>	001		11/01/1979	EPA Fund-Financed		


Site Description

Description Text

HAZARDOUS MATERIALS DISPOSED: LIQUID WASTE DERIVED FROM OIL & GAS DRILLING. ALSO BRINE SOLVENTS WITH SOME PETROLEUM DERIVATIVES. BEGAN OPERATION IN '76 AS WASTE DISPOSAL SITE FOR OIL & GAS DRILLING RELATED MATERIALS. STILL ACTIVE IN 12/83.

Below is additional information for CERCLIS sites:

This information resource is not maintained, managed, or owned by the Environmental Protection Agency (EPA) or the Envirofacts Support Team. Neither the EPA nor the Envirofacts Support Team is responsible for their content or site operation. The Envirofacts Warehouse provides this reference only as a convenience to our Internet users.

- National Library of Medicine (NLM)  [TOXMAP](#)

[Go To Top Of The Page](#)

Total Number of Facilities Displayed: 7

:O&epa_region_code=&program_search=1&report=2&page_no=1&output_sql_switch=TRUE&database_type=CERCLIS

Last updated on Monday, July 21st, 2008.



Superfund (CERCLIS)

You are here: [EPA Home](#) [Envirofacts](#) [CERCLIS](#) Query Results



Query Results

Consolidated facility information (from multiple EPA systems) was searched to select facilities



County Name: Morgan
State Abbreviation: CO

Results are based on data extracted on APR-11-2008

Below is additional information for CERCLIS sites:

This information resource is not maintained, managed, or owned by the Environmental Protection Agency (EPA) or the Envirofacts Support Team. Neither the EPA nor the Envirofacts Support Team is responsible for their content or site operation. The Envirofacts Warehouse provides this reference only as a convenience to our Internet users.

- National Library of Medicine (NLM) [TOXMAP](#)

Total Number of Facilities Displayed: 0

:O&epa_region_code=&program_search=1&report=2&page_no=1&output_sql_switch=TRUE&database_type=CERCLIS
Last updated on Monday, July 21st, 2008.



Superfund (CERCLIS)

You are here: [EPA Home](#) [Envirofacts](#) [CERCLIS](#) [Query Results](#)



Query Results

Consolidated facility information (from multiple EPA systems) was searched to select facilities



County Name: Adams
State Abbreviation: CO

Results are based on data extracted on APR-11-2008

Note: Click on the underlined CORPORATE LINK value for links to that company's environmental web pages.

Click on the underlined MAPPING INFO value to obtain mapping information for the facility.

Click on the underlined RECORD OF DECISION value for a RODS Site Report.

Click on the underlined "View Facility Information" link to view EPA Facility information for the facility.

[Go To Bottom Of The Page](#)

<u>CERCLIS EPA ID:</u>	COD060627262	<u>SITE NAME:</u>	MILT ADAMS INC OR APPROVED DRAIN OIL SER
<u>STREET ADDRESS:</u>	5390 E 72ND AVE	<u>FACILITY INFORMATION</u>	View facility information
<u>CITY NAME:</u>	COMMERCE CITY		
<u>STATE ABBR:</u>	CO	<u>FEDERAL FACILITY:</u>	N
<u>ZIP CODE:</u>	80022	<u>NPL STATUS:</u>	Not on the NPL
<u>COUNTY NAME:</u>	ADAMS		
<u>CORPORATE LINK:</u>	No	<u>RECORD OF DECISION (ROD) INFO:</u>	No
<u>LATITUDE:</u>		<u>EPA REGIONAL LINK:</u>	No
<u>LONGITUDE:</u>		<u>MAPPING INFO:</u>	MAP
<u>SITE SMSA:</u>	2080		

Enforcement and Cleanup Actions

<u>Action</u>	<u>Action ID</u>	<u>Actual Start Date</u>	<u>Actual End Date</u>	<u>Responsibility</u>	<u>Planned Outcome</u>	<u>Urgency</u>
<u>EXPANDED SITE INSPECTION</u>	001	07/14/1999	01/01/2000	EPA Fund-Financed	Deferred to RCRA (Subtitle C)	
<u>PRELIMINARY ASSESSMENT</u>	002		05/12/1992	EPA Fund-Financed	Deferred to RCRA (Subtitle C)	
<u>SITE INSPECTION</u>	001		10/22/1987	EPA Fund-Financed	NFRAP (No Further Remedial Action Planned)	

<u>PRELIMINARY ASSESSMENT</u>	001		07/01/1984	State, Fund Financed	Low	
<u>DISCOVERY</u>	001		07/01/1980	EPA Fund-Financed		

Site Description

Description Text

WASTE OIL RECYLING FACILITY. 000000WASTE OIL RECYLING FACILITY.

CERCLIS EPA ID: COD000110254 **SITE NAME:** BRODERICK WOOD PRODUCTS

STREET ADDRESS: 5600 HURON ST **FACILITY INFORMATION** [View facility information](#)

CITY NAME: DENVER

STATE ABBR: CO **FEDERAL FACILITY:** N

ZIP CODE: 80221 **NPL STATUS:** Currently on the Final NPL

COUNTY NAME: ADAMS

CORPORATE LINK: No **RECORD OF DECISION (ROD) INFO:** No

LATITUDE: 39.8148 **EPA REGIONAL LINK:** No

LONGITUDE: -104.9989 **MAPPING INFO:** [MAP](#)

SITE SMSA: 2080

Enforcement and Cleanup Actions

<u>Action</u>	<u>Action ID</u>	<u>Actual Start Date</u>	<u>Actual End Date</u>	<u>Responsibility</u>	<u>Planned Outcome</u>	<u>Urgency</u>
<u>PFP/RAU EVALUATION CHECKLIST</u>	001		08/14/2007	EPA In-House		
<u>FIVE-YEAR REVIEW</u>	003	10/31/2005	09/25/2006	EPA Fund-Financed		
<u>PRP RA</u>	003	01/29/2004	09/27/2005	Responsible Party		
<u>CONSENT AGREEMENT (ADMINISTRATIVE)</u>	001		01/29/2004	Federal Enforcement		
<u>PPA ASSESSMENT</u>	001	10/15/2003	01/29/2004	Federal Enforcement		
<u>CONSENT DECREE</u>	003	12/28/2000	04/18/2001	Federal Enforcement		
<u>PREPARATION OF COST DOCM PKGE</u>	004	09/30/2000	03/27/2001	Federal Enforcement		
<u>FIVE-YEAR REVIEW</u>	002	02/07/2000	01/18/2001	EPA Fund-Financed		
<u>LITIGATION (GENERIC)</u>	001	04/21/1997	12/28/2000	Federal Enforcement		
<u>PREPARATION OF COST DOCM PKGE</u>	003	10/20/1999	04/26/2000	Federal Enforcement		
<u>PRP RA</u>	002	05/01/1995	09/30/1996	Responsible Party		

<u>COMMUNITY INVOLVEMENT</u>	002	06/15/1989	09/30/1996	Federal Enforcement		
<u>ADMINISTRATIVE RECORDS</u>	003	04/01/1996	06/30/1996	Federal Enforcement		
<u>CONSENT DECREE</u>	002	03/17/1995	11/08/1995	Federal Enforcement		
<u>PREPARATION OF COST DOCM PKGE</u>	002	03/31/1992	05/01/1995	Federal Enforcement		
<u>REMEDIAL DESIGN</u>	003	09/28/1992	03/30/1995	EPA Fund-Financed		
<u>FIVE-YEAR REVIEW</u>	001	06/30/1994	03/24/1995	EPA Fund-Financed		
<u>UNILATERAL ADMIN ORDER</u>	003		03/04/1995	Federal Enforcement		
<u>REMEDIAL ACTION</u>	003	06/04/1993	04/15/1994	EPA Fund-Financed	High	
<u>REMEDIAL ACTION</u>	002	09/25/1989	12/30/1993	EPA Fund-Financed		
<u>NPL RP SEARCH</u>	003	09/15/1993	11/04/1993	Federal Enforcement	No PRPs Identified	
<u>REMOVAL ASSESSMENT</u>	003	02/18/1993	10/05/1993	EPA Fund-Financed		
<u>AERIAL SURVEY</u>	001	09/11/1992	07/30/1993	EPA Fund-Financed		
<u>REMEDIAL DESIGN</u>	002	09/28/1992	05/05/1993	EPA Fund-Financed	High	
<u>NPL RP SEARCH</u>	002	02/04/1992	01/28/1993	Federal Enforcement	No PRPs Identified	
<u>UNILATERAL ADMIN ORDER</u>	002		07/20/1992	Federal Enforcement		
<u>SECTION 106 107 LITIGATION</u>	001	09/28/1984	07/15/1992	Federal Enforcement		
<u>RD/RA NEGOTIATIONS</u>	002	03/31/1992	05/24/1992	Federal Enforcement		
<u>REMEDIAL DESIGN</u>	001	09/29/1988	03/31/1992	EPA Fund-Financed	Low	
<u>RECORD OF DECISION</u>	003		03/24/1992	Federal Enforcement	Final Remedy Selected at Site	
<u>PRP RI/FS</u>	001	01/16/1989	03/24/1992	Responsible Party	High	
<u>PRP FS</u>	001	05/24/1990	09/24/1991	Mixed Funding Federal/RP		
<u>REMOVAL ASSESSMENT</u>	002	01/01/1991	06/07/1991	EPA Fund-Financed		
<u>RISK/HEALTH ASSESSMENT</u>	001		12/20/1990	Responsible Party		
<u>ECOLOGICAL RISK ASSESSMENT</u>	001		12/20/1990	Responsible Party		
<u>PRP RA</u>	001	10/20/1990	11/12/1990	Responsible Party		
<u>UNILATERAL ADMIN ORDER</u>	001		10/18/1990	Federal Enforcement		

<u>REMOVAL ASSESSMENT</u>	001	08/30/1990	08/30/1990	EPA Fund-Financed		
<u>REMEDIAL ACTION</u>	001	09/25/1989	05/04/1990	EPA Fund-Financed	Low	
<u>ADMINISTRATIVE RECORDS</u>	002	02/10/1988	03/07/1989	Federal Enforcement	Admin Record Compiled for a Remedial Event	
<u>ADMINISTRATIVE RECORDS</u>	001	02/10/1988	09/24/1988	Federal Enforcement	Admin Record Compiled for a Remedial Event	
<u>RD/RA NEGOTIATIONS</u>	001	08/11/1988	09/08/1988	Federal Enforcement		
<u>RECORD OF DECISION</u>	001		06/30/1988	Federal Enforcement		
<u>COMBINED RI/FS</u>	002	12/24/1985	06/30/1988	EPA Fund-Financed	High	
<u>COMMUNITY INVOLVEMENT</u>	001	09/30/1986	11/12/1986	Federal Enforcement		
<u>CONSENT DECREE</u>	001	09/24/1984	05/21/1986	Federal Enforcement		
<u>RI/FS NEGOTIATIONS</u>	001	03/31/1985	12/24/1985	Federal Enforcement		
<u>COMBINED RI/FS</u>	001	03/30/1984	12/24/1985	Federal Enforcement		
<u>PREPARATION OF COST DOCM PKGE</u>	001	02/22/1985	02/22/1985	Federal Enforcement		
<u>FINAL LISTING ON NPL</u>	001		09/21/1984	EPA Fund-Financed		
<u>RI/FS WORKPLAN APPROVAL BY HQ</u>	001	06/15/1984	08/30/1984	Federal Enforcement		
<u>NPL RP SEARCH</u>	001	11/15/1983	11/15/1983	Federal Enforcement		
<u>PROPOSAL TO NPL</u>	001		09/08/1983	EPA Fund-Financed		
<u>SITE INSPECTION</u>	001		06/01/1983	EPA Fund-Financed	High	
<u>HRS PACKAGE</u>	001		06/01/1983	EPA Fund-Financed		
<u>PRELIMINARY ASSESSMENT</u>	001		02/01/1983	EPA Fund-Financed	High	
<u>DISCOVERY</u>	001		08/01/1980	EPA Fund-Financed		

Site Description

Description Text

SITE OPERATED 1946-81, USING PENTACHLOROPHENOL & CREOSOTE TO HEAT & PRESERVE WOOD. WASTES DISPOSED OF PRIMARILY IN TWO LAGOONS. CONTAMINATION OF SOILS, GROUNDWATER & SURFACE WATER DOCUMENTED.

CERCLIS EPA ID: CO0001407543

SITE NAME:

INDUSTRIAL

<u>STREET ADDRESS:</u>	280 EAST 64TH AVENUE	<u>FACILITY INFORMATION</u>	MINERALS View facility information
<u>CITY NAME:</u>	DENVER	<u>FEDERAL FACILITY:</u>	N
<u>STATE ABBR:</u>	CO	<u>NPL STATUS:</u>	Not on the NPL
<u>ZIP CODE:</u>	80221	<u>RECORD OF DECISION (ROD) INFO:</u>	No
<u>COUNTY NAME:</u>	ADAMS	<u>EPA REGIONAL LINK:</u>	No
<u>CORPORATE LINK:</u>	No	<u>MAPPING INFO:</u>	MAP
<u>LATITUDE:</u>			
<u>LONGITUDE:</u>			
<u>SITE SMSA:</u>	2080		

Enforcement and Cleanup Actions

<u>Action</u>	<u>Action ID</u>	<u>Actual Start Date</u>	<u>Actual End Date</u>	<u>Responsibility</u>	<u>Planned Outcome</u>	<u>Urgency</u>
<u>SECTION 107 LITIGATION</u>	001	07/12/1999	10/25/2002	Federal Enforcement		
<u>REMOVAL</u>	001	03/20/1996	10/02/1997	EPA Fund-Financed	Cleaned up	Emergency
<u>NEGOTIATION (GENERIC)</u>	001	04/25/1996	06/30/1996	Federal Enforcement		

Site Description

<u>Description Text</u>
IMMEDIATE THREAT POSED BY LEAKING CONTAINER OF BROMINE SOLUTION AND FIRE/EXPLOSION HAZARD POSED BY THE STORAGE OF INCOMPATIBLE CHEMICALS INSIDE A WAREHOUSE FACILITY.

<u>CERCLIS EPA ID:</u>	CON000802680	<u>SITE NAME:</u>	MARION PAINTS SITE
<u>STREET ADDRESS:</u>	54TH AVENUE AND MARION STREET	<u>FACILITY INFORMATION</u>	View facility information
<u>CITY NAME:</u>	DENVER	<u>FEDERAL FACILITY:</u>	N
<u>STATE ABBR:</u>	CO	<u>NPL STATUS:</u>	Not on the NPL
<u>ZIP CODE:</u>	80216	<u>RECORD OF DECISION (ROD) INFO:</u>	No
<u>COUNTY NAME:</u>	ADAMS	<u>EPA REGIONAL LINK:</u>	No
<u>CORPORATE LINK:</u>	No	<u>MAPPING INFO:</u>	MAP
<u>LATITUDE:</u>			
<u>LONGITUDE:</u>			
<u>SITE SMSA:</u>			

Enforcement and Cleanup Actions

<u>Action</u>	<u>Action ID</u>	<u>Actual Start Date</u>	<u>Actual End Date</u>	<u>Responsibility</u>	<u>Planned Outcome</u>	<u>Urgency</u>
<u>REMOVAL</u>	001	06/11/2007	06/11/2007	EPA Fund-Financed	Cleaned up	Emergency

Site Description**Description Text**

Abandoned 5-gallon containers of paint reported by North Washington Fire Department. Requested EPA assistance in removal and disposal.

<u>CERCLIS EPA ID:</u>	COD983785700	<u>SITE NAME:</u>	OLD AURORA LANDFILL
<u>STREET ADDRESS:</u>	17999 E. COLFAX (AT PITKIN ST)	<u>FACILITY INFORMATION</u>	View facility information
<u>CITY NAME:</u>	AURORA		
<u>STATE ABBR:</u>	CO	<u>FEDERAL FACILITY:</u>	N
<u>ZIP CODE:</u>	80011	<u>NPL STATUS:</u>	Not on the NPL
<u>COUNTY NAME:</u>	ADAMS		
<u>CORPORATE LINK:</u>	No	<u>RECORD OF DECISION (ROD) INFO:</u>	No
<u>LATITUDE:</u>		<u>EPA REGIONAL LINK:</u>	No
<u>LONGITUDE:</u>		<u>MAPPING INFO:</u>	MAP
<u>SITE SMSA:</u>	2080		

Enforcement and Cleanup Actions

<u>Action</u>	<u>Action ID</u>	<u>Actual Start Date</u>	<u>Actual End Date</u>	<u>Responsibility</u>	<u>Planned Outcome</u>	<u>Urgency</u>
<u>EXPANDED SITE INSPECTION</u>	001	08/13/2002	10/31/2003	EPA Fund-Financed	Low	
<u>ARCHIVE SITE</u>	001		08/23/1994	EPA In-House		
<u>SITE INSPECTION</u>	001	12/02/1993	08/23/1994	EPA Fund-Financed	NFRAP (No Futher Remedial Action Planned)	
<u>PRELIMINARY ASSESSMENT</u>	001		10/29/1992	State, Fund Financed	High	
<u>DISCOVERY</u>	001		11/01/1991	EPA Fund-Financed		

Site Description**Description Text**

36 ACRE LANDFILL ON SOUTH SIDE OF COLFAX AVENUE NEAR THE HIGHLINE CANAL. SOIL AND GROUNDWATER CONTAMINATION REPORTED. INCLUDING AROMATIC HYDROCARBONS, VOA'S AND CHLORINATED SOLVENTS. Owner, Alii Development Corp, Aurora leased for sanitary landfill from 12/61 to 7/69. Domestic trash and inert material placed to a maximum of 20 feet deep last created 32 years ago.

<u>CERCLIS EPA ID:</u>	CON000801988	<u>SITE NAME:</u>	120TH AND PECOS PCE
<u>STREET ADDRESS:</u>	12055 PECOS STREET	<u>FACILITY INFORMATION</u>	View facility information
<u>CITY NAME:</u>	WESTMINSTER		
<u>STATE ABBR:</u>	CO	<u>FEDERAL FACILITY:</u>	N
<u>ZIP CODE:</u>	80234	<u>NPL STATUS:</u>	Not on the NPL
<u>COUNTY NAME:</u>	ADAMS		
<u>CORPORATE LINK:</u>	No	<u>RECORD OF DECISION (ROD) INFO:</u>	No

LATITUDE: **EPA REGIONAL LINK:** No
LONGITUDE: **MAPPING INFO:** MAP
SITE SMSA:

Enforcement and Cleanup Actions

<u>Action</u>	<u>Action ID</u>	<u>Actual Start Date</u>	<u>Actual End Date</u>	<u>Responsibility</u>	<u>Planned Outcome</u>	<u>Urgency</u>
<u>PRELIMINARY ASSESSMENT</u>	001	08/20/2001	11/07/2002	State, Fund Financed	Low	
<u>DISCOVERY</u>	001		08/20/2001	EPA Fund-Financed		

Site Description

Description Text

Site in SE 1/4, SW 1/4, S 33, T1S, R 68 W of Lafayette Quadrangle, Adams County, CO; location of Gigantic Cleaners facility. The site consists of an area of PCE-contaminated soil and groundwater of undetermined extent located on the north side of the Park Center Shopping center near northwest corner of 120th and Pecos Streets.

CERCLIS EPA ID: CO5210020769 **SITE NAME:** ROCKY MOUNTAIN ARSENAL (USARMY)
STREET ADDRESS: IMMED N STAPLETON INTL ARPT **FACILITY INFORMATION** [View facility information](#)
CITY NAME: ADAMS COUNTY **FEDERAL FACILITY:** Y
STATE ABBR: CO **NPL STATUS:** Currently on the Final NPL
ZIP CODE: 80022 **RECORD OF DECISION (ROD) INFO:** No
COUNTY NAME: ADAMS **EPA REGIONAL LINK:** No
CORPORATE LINK: No **MAPPING INFO:** MAP
LATITUDE: 39.83556
LONGITUDE: -104.8842
SITE SMSA: 2080

Enforcement and Cleanup Actions

<u>Action</u>	<u>Action ID</u>	<u>Actual Start Date</u>	<u>Actual End Date</u>	<u>Responsibility</u>	<u>Planned Outcome</u>	<u>Urgency</u>
<u>FF RA</u>	135	06/29/2005	03/26/2008	Federal Facilities		
<u>PFP/RAU EVALUATION CHECKLIST</u>	001		03/03/2008	EPA In-House		
<u>FF RD</u>	057	02/12/2002	12/27/2007	Federal Facilities		
<u>FF FIVE-YEAR REVIEW</u>	005	02/23/2005	12/20/2007	Federal Facilities		
<u>FF RD</u>	083	11/01/2005	08/23/2007	Federal Facilities		
<u>FF RD</u>	084	01/13/2005	08/23/2007	Federal Facilities		

<u>FF RD</u>	077	01/13/2005	08/23/2007	Federal Facilities		
<u>FF RD</u>	070	03/06/2003	08/23/2007	Federal Facilities		
<u>FF RD</u>	066	11/01/2005	06/26/2007	Federal Facilities		
<u>FF RD</u>	073	11/01/2005	03/16/2007	Federal Facilities		
<u>FF RA</u>	099	10/13/2003	01/29/2007	Federal Facilities	Final RA Report	Waste Left on Site
<u>FF RA</u>	106	02/19/2002	09/21/2006	Federal Facilities	Final RA Report	
<u>PARTIAL NPL DELETION</u>	004		07/31/2006	EPA Fund-Financed		
<u>FINDING OF SUITABILITY TO TRANSFER</u>	004	07/31/2006	07/31/2006	Federal Facilities		
<u>FF RD</u>	071	03/06/2003	06/05/2006	Federal Facilities		
<u>NOTICE OF INTENT TO PARTIALLY DELETE</u>	005		04/26/2006	EPA Fund-Financed		
<u>FF RA</u>	100	08/18/2003	03/30/2006	Federal Facilities	Final RA Report	
<u>FF RA</u>	128	01/31/1998	03/30/2006	Federal Facilities	Final RA Report	
<u>FF RD</u>	085	02/22/2005	12/22/2005	Federal Facilities		
<u>FF RA</u>	050	12/09/1996	09/28/2005	Federal Facilities		
<u>FF RA</u>	090	11/19/2003	08/16/2005	Federal Facilities		
<u>FF RD</u>	081	05/07/2004	05/04/2005	Federal Facilities		
<u>FF RA</u>	088	10/10/2001	09/30/2004	Federal Facilities	Final RA Report	
<u>FF RA</u>	120	03/21/2001	09/30/2004	Federal Facilities	Final RA Report	
<u>FF RA</u>	070	04/28/2000	09/30/2004	Federal Facilities	Final RA Report	
<u>FF RD</u>	079	10/16/2001	08/26/2004	Federal Facilities		
<u>FF RA</u>	122	12/01/2003	07/21/2004	Federal Facilities		
<u>FF RA</u>	091	02/10/2003	07/15/2004	Federal Facilities		
<u>FF RA</u>	104	09/01/2002	07/15/2004	Federal Facilities		
<u>FF RA</u>	087	04/27/2001	07/15/2004	Federal Facilities		
<u>FF RA</u>	097	04/28/2000	07/15/2004	Federal Facilities		

<u>PARTIAL NPL DELETION</u>	003	07/28/2003	01/15/2004	EPA Fund-Financed		
<u>PARTIAL NPL DELETION</u>	002	07/28/2003	01/15/2004	EPA Fund-Financed		
<u>FINDING OF SUITABILITY TO TRANSFER</u>	003	12/12/2001	01/15/2004	Federal Facilities		
<u>FINDING OF SUITABILITY TO TRANSFER</u>	002	12/12/2001	01/15/2004	Federal Facilities		
<u>FF RD</u>	080	03/21/2003	11/25/2003	Federal Facilities		
<u>FF RA</u>	054	12/09/1996	09/30/2003	Federal Facilities		
<u>TECHNICAL ASSISTANCE</u>	001		09/29/2003	Federal Facilities		
<u>NOTICE OF INTENT TO PARTIALLY DELETE</u>	004		07/28/2003	EPA Fund-Financed		
<u>NOTICE OF INTENT TO PARTIALLY DELETE</u>	003		07/28/2003	EPA Fund-Financed		
<u>FF RD</u>	068	02/06/2001	06/26/2003	Federal Facilities		
<u>FF RD</u>	082	05/28/1997	06/12/2003	Federal Facilities		
<u>FINDING OF SUITABILITY TO TRANSFER</u>	001	12/12/2001	01/21/2003	Federal Facilities		
<u>PARTIAL NPL DELETION</u>	001	10/02/1998	01/21/2003	EPA Fund-Financed		
<u>FF RD</u>	064	05/12/2000	01/14/2003	Federal Facilities		
<u>FF RD</u>	069	02/13/2001	12/13/2002	Federal Facilities		
<u>FF RA</u>	061	06/02/1998	09/30/2002	Federal Facilities		
<u>FF RA</u>	082	05/01/2000	09/26/2002	Federal Facilities		
<u>FF RA</u>	119	04/28/2000	09/25/2002	Federal Facilities		
<u>FF RA</u>	077	04/24/2000	09/24/2002	Federal Facilities		
<u>NOTICE OF INTENT TO PARTIALLY DELETE</u>	002		09/23/2002	EPA Fund-Financed		
<u>RISK/HEALTH ASSESSMENT</u>	001	10/11/2000	09/12/2002	EPA In-House		
<u>FF RD</u>	056	05/12/2000	09/03/2002	Federal Facilities		
<u>FF RA</u>	081	04/18/2001	07/18/2002	Federal Facilities		
<u>FF RA</u>	083	04/24/2000	07/02/2002	Federal Facilities		

<u>FF RA</u>	080	10/16/2001	05/15/2002	Federal Facilities		
<u>FF RD</u>	060	01/20/1999	04/01/2002	Federal Facilities		
<u>FF RD</u>	054	09/04/1998	12/21/2001	Federal Facilities		
<u>FF RD</u>	058	03/31/2000	09/24/2001	Federal Facilities		
<u>FF RA</u>	062	06/02/1998	06/08/2001	Federal Facilities		
<u>FF RD</u>	052	02/16/2000	05/01/2001	Federal Facilities		
<u>FF RA</u>	096	04/10/2000	04/18/2001	Federal Facilities		
<u>FF RD</u>	051	03/08/2000	03/05/2001	Federal Facilities		
<u>FF FIVE-YEAR REVIEW</u>	002	07/06/2000	01/31/2001	Federal Facilities		
<u>FF RD</u>	078	10/31/2000	01/19/2001	Federal Facilities		
<u>FF RA</u>	116	09/29/1999	10/17/2000	Federal Facilities		
<u>TECHNICAL ASSISTANCE GRANT</u>	001	02/28/1990	10/02/2000	Federal Facilities		
<u>FF RD</u>	065	09/16/1999	10/01/2000	Federal Facilities		
<u>FF RA</u>	118	09/27/1999	09/29/2000	Federal Facilities		
<u>FF RA</u>	071	04/22/1999	09/29/2000	Federal Facilities		
<u>FF RA</u>	117	03/03/1999	09/29/2000	Federal Facilities		
<u>FF RA</u>	047	08/19/1997	09/29/2000	Federal Facilities		
<u>FF RA</u>	010	01/01/1990	09/29/2000	Federal Facilities		
<u>FF RD</u>	063	09/16/1999	09/28/2000	Federal Facilities		
<u>FF RA</u>	068	04/28/1999	09/27/2000	Federal Facilities		Long Term Action
<u>FF RA</u>	073	07/10/1998	09/27/2000	Federal Facilities		
<u>FF RA</u>	058	12/16/1997	09/27/2000	Federal Facilities		
<u>FF RA</u>	067	01/19/1998	09/20/2000	Federal Facilities		
<u>FF RA</u>	033	03/31/1995	08/23/2000	Federal Facilities		
<u>FF RA</u>	030	05/01/1994	08/23/2000	Federal Facilities		
<u>FF RA</u>	029	04/14/1994	08/23/2000	Federal Facilities		

<u>FF RA</u>	024	11/15/1991	08/23/2000	Federal Facilities		
<u>FF RA</u>	074	04/12/1999	07/14/2000	Federal Facilities		
<u>FF RA</u>	072	06/14/1999	06/20/2000	Federal Facilities		Long Term Action
<u>FF RA</u>	089	05/10/1999	05/25/2000	Federal Facilities		
<u>FF RA</u>	076	06/29/1999	04/20/2000	Federal Facilities		Long Term Action
<u>FF RA</u>	075	03/22/1999	04/20/2000	Federal Facilities		Long Term Action
<u>FF RD</u>	050	11/13/1998	03/07/2000	Federal Facilities		
<u>FF RA</u>	069	04/05/1999	02/29/2000	Federal Facilities		Long Term Action
<u>FF RD</u>	053	09/04/1998	02/28/2000	Federal Facilities		
<u>FF RD</u>	041	10/01/1997	01/28/2000	Federal Facilities		
<u>FF RD</u>	061	04/30/1999	12/08/1999	Federal Facilities		
<u>FF RA</u>	039	08/31/1998	09/30/1999	Federal Facilities		
<u>FF RA</u>	046	09/26/1997	09/30/1999	Federal Facilities		
<u>FF RD</u>	076	07/16/1999	09/13/1999	Federal Facilities		
<u>FF RD</u>	074	07/28/1999	08/25/1999	Federal Facilities		
<u>FF RD</u>	038	05/16/1997	05/24/1999	Federal Facilities		
<u>FF RD</u>	045	05/15/1998	05/18/1999	Federal Facilities		
<u>FF RD</u>	040	09/19/1997	03/10/1999	Federal Facilities		
<u>FF RD</u>	043	11/24/1997	12/22/1998	Federal Facilities		
<u>FF RD</u>	075	01/05/1998	12/15/1998	Federal Facilities		
<u>FF RD</u>	044	10/20/1997	11/25/1998	Federal Facilities		
<u>NOTICE OF INTENT TO PARTIALLY DELETE</u>	001		10/02/1998	EPA Fund-Financed		
<u>FF RA</u>	066	01/19/1998	09/30/1998	Federal Facilities		
<u>FF RA</u>	065	12/17/1997	09/30/1998	Federal Facilities		
<u>FF RA</u>	079	10/15/1997	09/30/1998	Federal Facilities		Long Term Action
<u>FF RA</u>	060	10/07/1997	09/30/1998	Federal Facilities		

<u>FF RA</u>	048	09/05/1997	09/30/1998	Federal Facilities		
<u>FF RA</u>	055	12/09/1996	09/30/1998	Federal Facilities		
<u>FF RA</u>	038	03/13/1996	09/30/1998	Federal Facilities		
<u>FF RD</u>	042	10/14/1997	09/24/1998	Federal Facilities		
<u>FF RD</u>	031	12/08/1997	07/31/1998	Federal Facilities		
<u>FF RD</u>	046	10/17/1997	04/16/1998	Federal Facilities		
<u>FF RD</u>	048	10/22/1997	01/16/1998	Federal Facilities		
<u>FF RD</u>	047	10/16/1997	12/23/1997	Federal Facilities		
<u>FF RD</u>	049	10/14/1997	12/19/1997	Federal Facilities		
<u>FF RD</u>	029	06/12/1996	12/11/1997	Federal Facilities		
<u>FF RD</u>	032	11/12/1996	11/18/1997	Federal Facilities		
<u>FF RD</u>	059	09/01/1997	10/01/1997	Federal Facilities		
<u>FF RD</u>	037	05/06/1997	09/30/1997	Federal Facilities		
<u>FF RD</u>	035	12/24/1996	09/30/1997	Federal Facilities		
<u>FF RD</u>	034	12/24/1996	09/30/1997	Federal Facilities		
<u>FF RD</u>	033	11/18/1996	09/16/1997	Federal Facilities		
<u>FF RD</u>	039	05/29/1997	09/05/1997	Federal Facilities		
<u>FF RD</u>	036	12/31/1996	05/15/1997	Federal Facilities		
<u>FF RA</u>	044	06/11/1996	03/03/1997	Federal Facilities		
<u>FF RA</u>	026	02/05/1993	12/08/1996	Federal Facilities		
<u>FF RA</u>	034	03/01/1995	08/30/1996	Federal Facilities		
<u>RECORD OF DECISION</u>	015		06/11/1996	Federal Facilities		
<u>FF RD</u>	022	02/05/1993	06/11/1996	Federal Facilities		
<u>FF RI/FS</u>	002	02/15/1985	06/11/1996	Federal Facilities	High	
<u>FF RD</u>	030	02/14/1996	03/13/1996	Federal Facilities		
<u>RECORD OF DECISION</u>	016		12/19/1995	Federal Facilities		

<u>FF RI/FS</u>	003	02/15/1985	12/19/1995	Federal Facilities	High	
<u>FF RA</u>	028	07/15/1993	12/01/1995	Federal Facilities		
<u>ADMINISTRATIVE RECORDS</u>	012	01/02/1993	10/16/1995	Federal Facilities	Admin Record Compiled for a Remedial Event	
<u>FF RA</u>	017	03/21/1991	07/03/1995	Federal Facilities		
<u>FF RD</u>	027	12/09/1993	01/30/1995	Federal Facilities		
<u>FF RA</u>	023	11/15/1991	01/09/1995	Federal Facilities		
<u>FF RA</u>	014	11/30/1990	01/09/1995	Federal Facilities		
<u>FF RD</u>	025	09/24/1993	11/15/1994	Federal Facilities		
<u>FF COMMUNITY INVOLVEMENT</u>	001	10/16/1994	10/16/1994	Federal Facilities		
<u>FF RA</u>	031	08/31/1994	08/31/1994	Federal Facilities		
<u>ENGINEERING EVAL/COST ANALYSIS</u>	001	01/14/1992	05/10/1994	Federal Facilities		
<u>FF RD</u>	024	07/15/1993	02/14/1994	Federal Facilities		
<u>FF RD</u>	026	12/01/1993	01/28/1994	Federal Facilities		
<u>FF RD</u>	023	05/01/1993	10/15/1993	Federal Facilities		
<u>ADMINISTRATIVE RECORDS</u>	009	05/14/1990	09/30/1993	Federal Facilities	Admin Record Compiled for a Remedial Event	
<u>RECORD OF DECISION</u>	013		09/23/1993	Federal Facilities		
<u>RECORD OF DECISION</u>	012		09/23/1993	Federal Facilities		
<u>FF RA</u>	022	10/01/1991	09/23/1993	Federal Facilities		
<u>FF RA</u>	020	08/05/1991	09/23/1993	Federal Facilities	High	
<u>FF RA</u>	021	09/10/1991	05/21/1993	Federal Facilities	High	
<u>FF RA</u>	027	04/22/1993	04/22/1993	Federal Facilities		
<u>ADMINISTRATIVE RECORDS</u>	001	02/15/1985	03/29/1993	Federal Facilities	Admin Record Compiled for a Remedial Event	

<u>CONSENT DECREE</u>	001	09/11/1992	02/12/1993	Federal Enforcement		
<u>FF RA</u>	013	07/10/1990	01/27/1993	Federal Facilities	High	
<u>RECORD OF DECISION</u>	011		01/15/1993	Federal Facilities		
<u>FF RA</u>	025	11/25/1991	11/12/1992	Federal Facilities	High	
<u>FF RA</u>	016	01/02/1991	07/14/1992	Federal Facilities		
<u>FF FIVE-YEAR REVIEW</u>	003	12/05/1991	07/13/1992	Federal Facilities		
<u>FF RA</u>	018	04/15/1991	12/15/1991	Federal Facilities		
<u>FF RD</u>	021	09/03/1991	10/28/1991	Federal Facilities		
<u>FF RA</u>	015	12/11/1990	10/25/1991	Federal Facilities		
<u>FF RD</u>	016	06/20/1990	10/17/1991	Federal Facilities		
<u>FF RD</u>	020	06/28/1991	10/16/1991	Federal Facilities		
<u>FF RA</u>	012	06/05/1990	10/04/1991	Federal Facilities		
<u>STATE SUPPORT AGENCY COOP AGREEMENT</u>	001	02/12/1988	09/30/1991	State, Fund Financed		
<u>RECORD OF DECISION</u>	010		09/05/1991	Federal Facilities		
<u>ADMINISTRATIVE RECORDS</u>	011	09/05/1991	09/05/1991	Federal Facilities	Admin Record Compiled for a Remedial Event	
<u>FF RD</u>	014	04/04/1990	08/30/1991	Federal Facilities		
<u>FF RD</u>	018	08/10/1990	06/28/1991	Federal Facilities	High	
<u>RECORD OF DECISION</u>	009		06/06/1991	EPA Fund-Financed		
<u>ADMINISTRATIVE RECORDS</u>	010	06/06/1991	06/06/1991	Federal Facilities	Admin Record Compiled for a Remedial Event	
<u>FF RA</u>	019	05/31/1991	05/31/1991	Federal Facilities		
<u>FF RD</u>	015	05/29/1990	04/19/1991	Federal Facilities		
<u>FF RD</u>	007	03/17/1989	03/19/1991	Federal Facilities	High	
<u>FF RD</u>	019	08/21/1990	03/13/1991	Federal Facilities		

<u>FF RD</u>	013	03/05/1990	01/25/1991	Federal Facilities		
<u>FF RD</u>	012	01/09/1990	01/25/1991	Federal Facilities		
<u>FF RD</u>	011	08/03/1989	01/25/1991	Federal Facilities	High	
<u>FF RD</u>	017	07/05/1990	12/31/1990	Federal Facilities		
<u>FF RA</u>	011	04/05/1990	12/12/1990	Federal Facilities	High	
<u>FF RA</u>	009	11/13/1989	10/24/1990	Federal Facilities	High	
<u>FF RA</u>	008	11/06/1989	10/24/1990	Federal Facilities	High	
<u>FF RI</u>	001	10/27/1987	10/19/1990	Federal Facilities		
<u>RD/RA NEGOTIATIONS</u>	022	04/13/1990	06/04/1990	Federal Enforcement		
<u>FF RD</u>	010	07/31/1989	05/24/1990	Federal Facilities	High	
<u>RECORD OF DECISION</u>	008		05/14/1990	Federal Facilities		
<u>RD/RA NEGOTIATIONS</u>	021	11/26/1989	05/14/1990	Federal Enforcement		
<u>RECORD OF DECISION</u>	007		05/03/1990	Federal Facilities		
<u>RECORD OF DECISION</u>	006		05/03/1990	Federal Facilities		
<u>ADMINISTRATIVE RECORDS</u>	008	05/03/1990	05/03/1990	Federal Facilities	Admin Record Compiled for a Remedial Event	
<u>ADMINISTRATIVE RECORDS</u>	007	05/03/1990	05/03/1990	Federal Facilities	Admin Record Compiled for a Remedial Event	
<u>RD/RA NEGOTIATIONS</u>	020	11/18/1989	05/03/1990	Federal Enforcement		
<u>RD/RA NEGOTIATIONS</u>	018	08/16/1989	05/03/1990	Federal Enforcement		
<u>RD/RA NEGOTIATIONS</u>	019	08/16/1989	05/03/1990	Federal Enforcement		
<u>RECORD OF DECISION</u>	005		03/20/1990	Federal Facilities		
<u>ADMINISTRATIVE RECORDS</u>	006	03/20/1990	03/20/1990	Federal Facilities	Admin Record Compiled for a Remedial Event	
<u>RD/RA NEGOTIATIONS</u>	016	08/16/1989	03/20/1990	Federal Enforcement		

<u>RD/RA NEGOTIATIONS</u>	017	08/16/1989	03/20/1990	Federal Enforcement		
<u>RECORD OF DECISION</u>	002		02/26/1990	Federal Facilities		
<u>RECORD OF DECISION</u>	003		02/26/1990	Federal Facilities		
<u>RECORD OF DECISION</u>	004		02/26/1990	Federal Facilities		
<u>ADMINISTRATIVE RECORDS</u>	005	02/26/1990	02/26/1990	Federal Facilities	Admin Record Compiled for a Remedial Event	
<u>ADMINISTRATIVE RECORDS</u>	004	02/26/1990	02/26/1990	Federal Facilities	Admin Record Compiled for a Remedial Event	
<u>ADMINISTRATIVE RECORDS</u>	003	10/11/1989	02/26/1990	Federal Facilities	Admin Record Compiled for a Remedial Event	
<u>RD/RA NEGOTIATIONS</u>	013	08/16/1989	02/26/1990	Federal Enforcement		
<u>RD/RA NEGOTIATIONS</u>	014	08/16/1989	02/26/1990	Federal Enforcement		
<u>RD/RA NEGOTIATIONS</u>	015	08/16/1989	02/26/1990	Federal Enforcement		
<u>FF RA</u>	006	09/20/1988	02/23/1990	Federal Facilities	High	
<u>FF RA</u>	004	06/28/1988	12/31/1989	Federal Facilities	High	
<u>FF RA</u>	001	07/01/1987	12/09/1989	Federal Facilities	Low	
<u>FF RA</u>	007	07/31/1989	11/27/1989	Federal Facilities	High	
<u>FF RD</u>	009	07/20/1989	11/16/1989	Federal Facilities	High	
<u>FF RI/FS</u>	001	02/15/1985	10/11/1989	Federal Facilities		
<u>FF RD</u>	006	02/06/1989	09/18/1989	Federal Facilities		
<u>FF RD</u>	008	04/17/1989	08/11/1989	Federal Facilities	High	
<u>FF RD</u>	005	12/09/1988	06/19/1989	Federal Facilities	High	
<u>RD/RA NEGOTIATIONS</u>	010	05/19/1988	05/26/1989	Federal Enforcement		
<u>FF RA</u>	003	01/29/1988	05/08/1989	Federal Facilities	High	
<u>RD/RA NEGOTIATIONS</u>	006	03/30/1988	04/28/1989	Federal Enforcement		

<u>RD/RA NEGOTIATIONS</u>	012	01/30/1989	04/21/1989	Federal Enforcement		
<u>FEDERAL INTERAGENCY AGREEMENT</u>	001		02/17/1989	Federal Enforcement		
<u>SECTION 107 LITIGATION</u>	002	12/09/1987	02/17/1989	Federal Enforcement		
<u>RD/RA NEGOTIATIONS</u>	011	06/30/1988	02/03/1989	Federal Enforcement		
<u>RD/RA NEGOTIATIONS</u>	008	05/03/1988	12/13/1988	Federal Enforcement		
<u>FF RA</u>	005	09/07/1988	12/12/1988	Federal Facilities	High	
<u>RD/RA NEGOTIATIONS</u>	004	02/29/1988	11/25/1988	Federal Enforcement		
<u>RD/RA NEGOTIATIONS</u>	009	05/13/1988	11/08/1988	Federal Enforcement		
<u>REMOVAL</u>	001	04/18/1986	09/30/1988	EPA Fund-Financed	Stabilized	Emergency
<u>FF RA</u>	002	11/15/1987	08/12/1988	Federal Facilities	High	
<u>FF RD</u>	001	12/31/1986	07/21/1988	Federal Facilities	High	
<u>RD/RA NEGOTIATIONS</u>	007	04/15/1988	07/07/1988	Federal Enforcement		
<u>RD/RA NEGOTIATIONS</u>	005	03/25/1988	06/28/1988	Federal Enforcement		
<u>FF RD</u>	004	01/15/1988	06/21/1988	Federal Facilities	High	
<u>RI/FS WORKPLAN APPROVAL BY HQ</u>	002	10/27/1987	03/31/1988	Federal Enforcement		
<u>RD/RA NEGOTIATIONS</u>	003	01/04/1988	03/10/1988	Federal Enforcement		
<u>FF RD</u>	003	07/01/1987	03/08/1988	Federal Facilities		
<u>FF RD</u>	002	06/15/1987	03/08/1988	Federal Facilities	High	
<u>RD/RA NEGOTIATIONS</u>	002	10/30/1987	02/09/1988	Federal Enforcement		
<u>SECTION 107 LITIGATION</u>	001	05/08/1987	02/01/1988	Federal Enforcement		
<u>RD/RA NEGOTIATIONS</u>	001		10/20/1987	Federal Enforcement		
<u>FINAL LISTING ON NPL</u>	001		07/22/1987	EPA Fund-Financed		
<u>RECORD OF DECISION</u>	001		06/04/1987	Federal Enforcement		
<u>ADMINISTRATIVE RECORDS</u>	002	06/04/1987	06/04/1987	Federal Facilities	Admin Record Compiled for a Remedial Event	

<u>FF RI/FS</u>	004	04/04/1985	06/04/1987	Federal Facilities		
<u>HEALTH ASSESSMENT</u>	001	04/01/1986	05/01/1986	EPA Fund-Financed		
<u>RI/FS WORKPLAN APPROVAL BY HQ</u>	001	04/15/1985	10/31/1985	Federal Enforcement		
<u>COMMUNITY INVOLVEMENT</u>	001	12/31/1984	06/30/1985	Federal Enforcement		
<u>SITE INSPECTION</u>	001		12/01/1984	Federal Facilities	High	
<u>PROPOSAL TO NPL</u>	001		10/15/1984	EPA Fund-Financed		
<u>PRELIMINARY ASSESSMENT</u>	001		06/01/1981	Federal Facilities	Low	
<u>DISCOVERY</u>	001		07/01/1975	Federal Facilities		

Site Description

Description Text

The Rocky Mountain Arsenal (RMA) was established in 1942 by the Army to manufacture chemical warfare agents and agent-filled munitions and to produce incendiary munitions for use in World War II. Initial facility building activities included construction of the South Plants manufacturing complex, extension of railway systems onto RMA, construction of a railway classification yard and service and maintenance facilities, modifications to preexisting irrigation reservoirs and construction of a new reservoir to supply South Plants with process cooling water, and construction of three seepage ponds in a large earthen depression in Section 36. Prior to 1942, the area was largely undeveloped ranchland and farmland. Following the war and through the early 1980s, the facilities continued to be used by the Army. Beginning in 1946, parts of the South Plants facilities were leased to private companies to manufacture industrial and agricultural chemicals. Common industrial and waste disposal practices used during the years when the facility had private owners resulted in contamination of structures, soil, surface water, and groundwater. The On-Post Operable Unit (OU) is one of two operable units at RMA. The Off-Post OU addresses contamination north and northwest of RMA. The On-Post OU addresses contamination within the fenced 27 square miles of RMA. In January 2003, a 1.5 square mile of the On-Post OU was determined to meet cleanup requirements and is no longer part of the NPL site. Implementation of the remedy for the remaining 25.5 square miles is ongoing and is scheduled for completion in 2011. The contaminated areas within the On-Post OU include approximately 3,000 acres of soil, 15 groundwater plumes, and 798 structures. The most highly contaminated areas identified are in South Plants (the central processing area, Hex Pit, Buried M-1 Pits, and the chemical sewers), Basins A and F, Lime Basins, and the Army and Shell disposal trenches. The primary contaminants found in **NOTE: More Description Text Exists. Click [here](#) to see a complete description report.**

CERCLIS EPA ID: COD980717953

SITE NAME:

SAND CREEK INDUSTRIAL

STREET ADDRESS: 33RD AND DAHLIA

FACILITY INFORMATION

[View facility information](#)

CITY NAME: COMMERCE CITY

STATE ABBR: CO

FEDERAL FACILITY:

N

ZIP CODE: 80022

NPL STATUS:

Deleted from the Final NPL

COUNTY NAME: ADAMS

CORPORATE LINK: No

RECORD OF DECISION (ROD) INFO:

No

LATITUDE: 39.79166

EPA REGIONAL LINK:

No

LONGITUDE: -104.9361**MAPPING INFO:****MAP****SITE SMSA:** 2080**Enforcement and Cleanup Actions**

<u>Action</u>	<u>Action ID</u>	<u>Actual Start Date</u>	<u>Actual End Date</u>	<u>Responsibility</u>	<u>Planned Outcome</u>	<u>Urgency</u>
<u>PFP/RAU EVALUATION CHECKLIST</u>	001		02/19/2008	EPA In-House		
<u>FIVE-YEAR REVIEW</u>	003	01/01/2005	09/28/2005	EPA Fund-Financed		
<u>READY-FOR-REUSE EVALUATION CHECKLIST</u>	001		03/24/2004	EPA In-House		
<u>CONSENT AGREEMENT (ADMINISTRATIVE)</u>	002		01/29/2004	Federal Enforcement		
<u>PPA ASSESSMENT</u>	003	10/15/2003	01/29/2004	Federal Enforcement		
<u>CONSENT AGREEMENT (ADMINISTRATIVE)</u>	001		05/08/2003	Federal Enforcement		
<u>PPA ASSESSMENT</u>	002	09/15/2002	05/08/2003	Federal Enforcement		
<u>FIVE-YEAR REVIEW</u>	002	05/01/2000	09/17/2000	EPA Fund-Financed		
<u>PPA ASSESSMENT</u>	001	03/10/2000	09/11/2000	Federal Enforcement	Withdrawal of Application by Requesting Party	
<u>CONSENT DECREE</u>	003	08/20/1999	09/09/1999	Federal Enforcement		
<u>SECTION 107 LITIGATION</u>	001	08/21/1996	10/03/1998	Federal Enforcement		
<u>CONSENT DECREE</u>	002	08/21/1996	09/23/1998	Federal Enforcement		
<u>COMFORT/STATUS LETTER</u>	001		11/11/1997	Federal Enforcement		
<u>ADMIN ORDER ON CONSENT</u>	004		06/18/1997	Federal Enforcement		
<u>NPL RP SEARCH</u>	002	11/07/1995	01/10/1997	Federal Enforcement	Search Complete, Viable PRPs	
<u>TECHNICAL ASSISTANCE</u>	002	02/08/1996	01/01/1997	Federal Enforcement		
<u>DELETION FROM NPL</u>	001	08/28/1996	12/20/1996	EPA Fund-Financed		
<u>COMMUNITY INVOLVEMENT</u>	001	06/19/1986	09/30/1996	Federal Enforcement		
<u>STATE SUPPORT AGENCY COOP AGREEMENT</u>	001	05/06/1985	09/30/1996	State, Fund Financed		

<u>NEGOTIATION (GENERIC)</u>	002		06/28/1996	Federal Enforcement		
<u>REMOVAL</u>	003	10/03/1994	09/22/1995	EPA Fund-Financed	Cleaned up	Time Critical
<u>REMOVAL</u>	002	10/03/1994	09/22/1995	EPA Fund-Financed	Cleaned up	Time Critical
<u>FIVE-YEAR REVIEW</u>	001	09/20/1995	09/20/1995	EPA Fund-Financed		
<u>PREPARATION OF COST DOCM PKGE</u>	001	04/01/1993	10/30/1994	Federal Enforcement		
<u>PRP RA</u>	002	07/20/1994	09/29/1994	Responsible Party	High	
<u>REMEDIAL ACTION</u>	002	11/17/1993	09/29/1994	EPA Fund-Financed		
<u>REMEDIAL ACTION</u>	001	09/25/1990	09/29/1994	EPA Fund-Financed	Low	
<u>PRP RA</u>	001	06/10/1994	09/28/1994	Responsible Party	Low	
<u>PRP RD</u>	001	01/31/1994	07/29/1994	Responsible Party		
<u>REMEDIAL DESIGN</u>	003	02/01/1994	07/19/1994	Federal Enforcement	High	
<u>TECHNICAL ASSISTANCE</u>	001	05/03/1990	06/30/1994	EPA Fund-Financed		
<u>RECORD OF DECISION</u>	005		04/07/1994	EPA Fund-Financed	Final Remedy Selected at Site	
<u>COMBINED RI/FS</u>	004	03/27/1992	04/07/1994	EPA Fund-Financed		
<u>ADMINISTRATIVE RECORDS</u>	008	09/28/1990	04/07/1994	EPA Fund-Financed	Admin Record Compiled for a Remedial Event	
<u>UNILATERAL ADMIN ORDER</u>	007		02/18/1994	Federal Enforcement		
<u>NEGOTIATION (GENERIC)</u>	001	08/18/1993	01/21/1994	Federal Enforcement		
<u>REMEDIAL DESIGN</u>	002	03/29/1991	09/20/1993	EPA Fund-Financed		
<u>ADMINISTRATIVE RECORDS</u>	007	02/17/1989	09/08/1993	EPA Fund-Financed	Admin Record Compiled for a Remedial Event	
<u>RECORD OF DECISION</u>	003		06/30/1993	EPA Fund-Financed		
<u>RECORD OF DECISION</u>	004		06/30/1993	Federal Enforcement		
<u>PRP RI/FS</u>	002	09/28/1990	06/30/1993	Responsible Party		
<u>PRP RI/FS</u>	001	02/08/1990	06/30/1993	Responsible Party		

<u>ADMINISTRATIVE RECORDS</u>	006	02/17/1989	06/30/1993	Federal Enforcement	Admin Record Compiled for a Remedial Event	
<u>ADMINISTRATIVE RECORDS</u>	004	02/17/1989	06/30/1993	Federal Enforcement	Admin Record Compiled for a Remedial Event	
<u>ADMINISTRATIVE RECORDS</u>	005	02/17/1989	06/30/1993	EPA Fund-Financed	Admin Record Compiled for a Remedial Event	
<u>REMOVAL ASSESSMENT</u>	003	02/18/1993	05/18/1993	EPA Fund-Financed		
<u>RISK/HEALTH ASSESSMENT</u>	003	03/22/1993	03/22/1993	Federal Enforcement		
<u>RISK/HEALTH ASSESSMENT</u>	002	08/19/1991	03/22/1993	Federal Enforcement		
<u>PRP FS</u>	001	10/20/1992	03/19/1993	Responsible Party		
<u>RI/FS NEGOTIATIONS</u>	002	12/15/1989	01/28/1993	Federal Enforcement		
<u>NPL RP SEARCH</u>	001	01/01/1984	12/23/1992	Federal Enforcement		
<u>RISK/HEALTH ASSESSMENT</u>	001	04/07/1991	12/11/1992	Federal Enforcement		
<u>COMBINED RI/FS</u>	003	04/07/1991	12/08/1992	EPA Fund-Financed		
<u>TREATABILITY STUDY</u>	002	09/26/1990	10/02/1992	EPA Fund-Financed		
<u>PRP REMOVAL</u>	003	08/25/1990	10/31/1991	Responsible Party		Non-Time Critical
<u>RD/RA NEGOTIATIONS</u>	002	09/12/1991	09/12/1991	Federal Enforcement		
<u>RD/RA NEGOTIATIONS</u>	001	09/12/1991	09/12/1991	Federal Enforcement		
<u>UNILATERAL ADMIN ORDER</u>	006		03/28/1991	Federal Enforcement		
<u>REMOVAL ASSESSMENT</u>	002	01/01/1991	02/25/1991	EPA Fund-Financed		
<u>COMBINED RI/FS</u>	002	11/28/1989	11/02/1990	Federal Enforcement		
<u>RECORD OF DECISION</u>	002		09/28/1990	EPA Fund-Financed		
<u>ADMIN ORDER ON CONSENT</u>	003		09/28/1990	Federal Enforcement		
<u>FEASIBILITY STUDY</u>	001	10/10/1989	09/28/1990	EPA Fund-Financed		
<u>REMOVAL ASSESSMENT</u>	001	08/30/1990	08/30/1990	EPA Fund-Financed		

<u>ADMIN ORDER ON CONSENT</u>	002		08/15/1990	Federal Enforcement		
<u>TREATABILITY STUDY</u>	001	10/01/1989	07/27/1990	Federal Enforcement		
<u>REMEDIAL DESIGN</u>	001	09/29/1989	03/16/1990	EPA Fund-Financed	Low	
<u>ADMIN ORDER ON CONSENT</u>	001		02/08/1990	Federal Enforcement		
<u>UNILATERAL ADMIN ORDER</u>	005		12/29/1989	Federal Enforcement		
<u>RI/FS NEGOTIATIONS</u>	001	05/03/1989	12/29/1989	Federal Enforcement		
<u>PRP REMOVAL</u>	002	03/23/1989	12/28/1989	Responsible Party	Stabilized	Time Critical
<u>RECORD OF DECISION</u>	001		09/29/1989	Federal Enforcement		
<u>ADMINISTRATIVE RECORDS</u>	003	02/17/1989	09/29/1989	EPA Fund-Financed	Admin Record Compiled for a Remedial Event	
<u>ADMINISTRATIVE RECORDS</u>	002	05/13/1988	09/29/1989	EPA Fund-Financed	Admin Record Compiled for a Remedial Event	
<u>COMBINED RI/FS</u>	001	09/23/1983	09/29/1989	Federal Enforcement	Low	
<u>REMOVAL</u>	001	03/19/1988	07/20/1989	EPA Fund-Financed	Stabilized	Emergency
<u>REMOVAL NEGOTIATIONS</u>	001		03/23/1989	Federal Enforcement		
<u>UNILATERAL ADMIN ORDER</u>	002		03/23/1989	Federal Enforcement		
<u>UNILATERAL ADMIN ORDER</u>	004		03/23/1989	Federal Enforcement		
<u>UNILATERAL ADMIN ORDER</u>	003		03/23/1989	Federal Enforcement		
<u>UNILATERAL ADMIN ORDER</u>	009		02/28/1989	Federal Enforcement		
<u>ADMINISTRATIVE RECORDS</u>	001	05/13/1988	05/13/1988	Responsible Party	Admin Record Compiled for a Remedial Event	
<u>GEOPHYSICAL SUPPORT/MAPPING</u>	001	09/30/1987	09/30/1987	EPA Fund-Financed		
<u>CONSENT DECREE</u>	001	12/31/1985	01/06/1986	Federal Enforcement		
<u>SECTION 106 LITIGATION</u>	001	09/19/1984	01/06/1986	Federal Enforcement		
<u>RI/FS WORKPLAN APPROVAL BY HQ</u>	001	08/07/1985	10/15/1985	Federal Enforcement		

<u>PRP REMOVAL</u>	001	05/04/1984	09/15/1984	Responsible Party	Stabilized	Emergency
<u>REMOVAL NEGOTIATIONS</u>	002	02/15/1984	05/15/1984	Federal Enforcement		
<u>UNILATERAL ADMIN ORDER</u>	001		03/07/1984	Federal Enforcement		
<u>FINAL LISTING ON NPL</u>	001		09/08/1983	EPA Fund-Financed		
<u>HRS PACKAGE</u>	001		04/01/1983	EPA Fund-Financed		
<u>PROPOSAL TO NPL</u>	001		12/30/1982	EPA Fund-Financed		
<u>SITE INSPECTION</u>	001		08/01/1982	EPA Fund-Financed	High	
<u>PRELIMINARY ASSESSMENT</u>	001		04/01/1982	EPA Fund-Financed	Low	
<u>DISCOVERY</u>	001		03/01/1982	EPA Fund-Financed		

Site Description

Description Text

The Sand Creek Industrial site occupies land within both Commerce City in Adams County, Colorado, and the City and County of Denver. The site is bounded to the north by Interstate 270, on the south by East 48th Avenue, and on the east by Ivy St. and the eastern section of the 48th and Holly Landfill. The western boundary is approximated by Colorado Boulevard, Vasquez Boulevard, and Dahlia St. Land use near the site is primarily industrial and includes trucking firms, petroleum refining operations, chemical production and supply companies, warehouses, and small businesses. Several other Superfund sites are also located in the area, including the Rocky Mountain Arsenal, Chemical Sales Company, and Woodbury Chemical sites. Properties adjacent to the site are zoned for light and heavy industrial uses, industrial park, industrial park storage, and agricultural uses. Fifteen residences housing approximately 25 people are located within a one-mile radius of the site. The daytime population reaches several hundred due to local businesses and the industrial nature of the area. Four known sources of contamination are located onsite and are currently inactive: the Colorado Organic Chemical Company (COCC) property, the 48th and Holly Landfill, the L.C. Corporation (LCC) property, and the Oriental Refinery property. Operable Unit (OU) 4 of Sand Creek Industrial addresses groundwater affected by these four sources and is the focus of this ROD. Municipal water for the area surrounding OU4 is supplied by the South Adams County Water and Sanitation District (SACWSD) and the Denver Water Department (DWD). Groundwater produced from alluvial beds and bedrock wells north of I-270 is a major source of water supplied by SACWSD. Water supplied by the DWD is obtained primarily from surface water sources located outside of the site area. Three discrete alluvial aquifers (Aquifers 0, 1, and 2) have been identified. Alluvial deposits are composed of relatively high permeability. **NOTE: More Description Text Exists. Click [here](#) to see a complete description report.**

CERCLIS EPA ID: CO0000924332

STREET ADDRESS: SIA AT 33RD & LIMA

CITY NAME: AURORA

STATE ABBR: CO

ZIP CODE: 80010

COUNTY NAME: ADAMS

CORPORATE LINK: No

LATITUDE:

SITE NAME:

FACILITY INFORMATION

FEDERAL FACILITY:

NPL STATUS:

RECORD OF DECISION (ROD) INFO:

EPA REGIONAL LINK:

SIA AURORA TREATMENT PLANT

[View facility information](#)

N

Not on the NPL

No

No

LONGITUDE:**MAPPING INFO:**[MAP](#)**SITE SMSA:**

2080

Enforcement and Cleanup Actions

<u>Action</u>	<u>Action ID</u>	<u>Actual Start Date</u>	<u>Actual End Date</u>	<u>Responsibility</u>	<u>Planned Outcome</u>	<u>Urgency</u>
<u>PRELIMINARY ASSESSMENT</u>	001		12/15/1995	EPA Fund-Financed	Low	
<u>DISCOVERY</u>	001		10/04/1994	EPA Fund-Financed		

Site Description**Description Text**

58.7 ACRE DUMP AREA ON SIA PROPERTY NE OF EW RUNWAYS. VOAS & SVOCs INCLUDING CHLORINATED HYDROCARBONS IN GROUNDWATER ABOVE STATE STANDARDS. SVOCs, VOAS AND PESTICIDES IN SOIL ADJACENT TO SAND CREEK AND NEAR BLUFF LAKE. Per handwritten SAM notes on PA decision form dated 12/15/95, the site was considered a lower priority and was being addressed via the State Voluntary Cleanup Program. PA decision form noted: Site is a 25 acre dumping ground which was used 1948-1955. Ground water testing indicates presence of chlorinated h/c ranging from PCE to vinyl chloride. There's no evidence of a release to surface water in Sand Ck, but sediments have not been tested. The subsurface is known to convey VOCs for long distances in this part of Denver (RMA, Chem Sales, SIA Runways investigations). The known extent of GW effects is partially delineated. Targets include muni water used for drinking which, is currently treated at the Klein Water Treatment Plant for chlorinated h/c, and fisheries and wetlands and potentially sensitive habitats along the surface water. many of these substances do no bioaccumulate, but may have ecotoxic properties.

CERCLIS EPA ID: COD983766403**SITE NAME:**WEAVER ELECTRIC
LOT #2**STREET ADDRESS:** I 270 & BRIGHTON
BLVD**FACILITY INFORMATION**[View facility information](#)**CITY NAME:** COMMERCE CITY**STATE ABBR:** CO**FEDERAL FACILITY:**

N

ZIP CODE: 80022**NPL STATUS:**

Not on the NPL

COUNTY NAME: ADAMS**CORPORATE LINK:** No**RECORD OF DECISION (ROD) INFO:** No**LATITUDE:****EPA REGIONAL LINK:**

No

LONGITUDE:**MAPPING INFO:**[MAP](#)**SITE SMSA:** 2080**Enforcement and Cleanup Actions**

<u>Action</u>	<u>Action ID</u>	<u>Actual Start Date</u>	<u>Actual End Date</u>	<u>Responsibility</u>	<u>Planned Outcome</u>	<u>Urgency</u>
<u>SITE REASSESSMENT</u>	001	12/01/2005	02/07/2008	EPA Fund-Financed	NFRAP (No Further Remedial Action Planned)	
<u>SITE UNARCHIVED</u>	001		12/01/2005	EPA In-House		
<u>ARCHIVE SITE</u>	001		10/10/1996	EPA In-House		

<u>SITE INSPECTION</u>	001	07/17/1992	02/18/1994	EPA Fund-Financed	NFRAP (No Futher Remedial Action Planned)	
<u>NON-NPL PRP SEARCH</u>	002	10/01/1991	06/30/1993	Federal Enforcement	Search Complete, No Viable PRPs	
<u>PRELIMINARY ASSESSMENT</u>	001		05/31/1991	State, Fund Financed	High	
<u>NON-NPL PRP SEARCH</u>	001	03/30/1989	06/15/1989	Federal Enforcement		
<u>DISCOVERY</u>	001		02/27/1989	EPA Fund-Financed		

Site Description

Description Text

SITE IS A VACANT LOT WHERE WEAVER ELECTRIC REPORTEDLY IS DRAINING PCB OIL ELECTRICAL EQUIPMENT INTO DRUMS FOR DISPOSAL. SOIL, GROUNDWATER & CONTAMINATED RUNOFF INTO SAND CREEK. Dec 1, 2005 site unarchived for reassessment due to new information and deferral from RCRA to CERCLA program.

<u>CERCLIS EPA ID:</u>	COD032035792	<u>SITE NAME:</u>	WEAVER ELECTRIC SHOP
<u>STREET ADDRESS:</u>	6591 WASHINGTON STREET	<u>FACILITY INFORMATION</u>	View facility information
<u>CITY NAME:</u>	COMMERCE CITY		
<u>STATE ABBR:</u>	CO	<u>FEDERAL FACILITY:</u>	N
<u>ZIP CODE:</u>	80022	<u>NPL STATUS:</u>	Not on the NPL
<u>COUNTY NAME:</u>	ADAMS		
<u>CORPORATE LINK:</u>	No	<u>RECORD OF DECISION (ROD) INFO:</u>	No
<u>LATITUDE:</u>		<u>EPA REGIONAL LINK:</u>	No
<u>LONGITUDE:</u>		<u>MAPPING INFO:</u>	MAP
<u>SITE SMSA:</u>	2080		

Enforcement and Cleanup Actions

<u>Action</u>	<u>Action ID</u>	<u>Actual Start Date</u>	<u>Actual End Date</u>	<u>Responsibility</u>	<u>Planned Outcome</u>	<u>Urgency</u>
<u>SITE REASSESSMENT</u>	001	12/01/2005	10/17/2006	EPA Fund-Financed	Deferred to RCRA (Subtitle C)	
<u>SITE UNARCHIVED</u>	001		12/01/2005	EPA In-House		
<u>ARCHIVE SITE</u>	001		10/10/1996	EPA In-House		
<u>SITE INSPECTION</u>	001	04/21/1992	07/01/1994	EPA Fund-Financed	NFRAP (No Futher Remedial Action Planned)	
<u>NON-NPL PRP SEARCH</u>	002	10/01/1991	06/30/1993	Federal Enforcement	Search Complete, No Viable PRPs	

<u>PRELIMINARY ASSESSMENT</u>	001		07/12/1991	State, Fund Financed	High	
<u>NON-NPL PRP SEARCH</u>	001	03/30/1989	06/15/1989	Federal Enforcement		
<u>DISCOVERY</u>	001		03/14/1989	EPA Fund-Financed		

Site Description

Description Text

OFFICE, SHOP AND STORAGE LOT WHERE PCB ELECTRICAL EQUIPMENT HAS BEEN IMPROPERLY HANDLED AND STORED. SUSPECTED EXTENSIVE PCB CONTAMINATION. Dec 1, 2005 site unarchived for reassessment due to new information and deferral from RCRA to CERCLA program. The Weaver Electric Shop Reassessment Report Dated 09/27/2006 found the Weaver Electric Shop, SSID 08G3 does not currently meet CERCLA eligibility requirements from it's status as a RCRA Generator. The evaluation of CERCLA concerns is based on historical evidence and a site reconnaissance performed in 2006. Should the regulatory status of the Weaver Electric Shop Site change at any time in the future, it is recommended that the site be re-evaluated.

<u>CERCLIS EPA ID:</u>	COD980667075	<u>SITE NAME:</u>	WOODBURY CHEMICAL CO.
<u>STREET ADDRESS:</u>	5400 JACKSON ST	<u>FACILITY INFORMATION</u>	View facility information
<u>CITY NAME:</u>	COMMERCE CITY	<u>FEDERAL FACILITY:</u>	N
<u>STATE ABBR:</u>	CO	<u>NPL STATUS:</u>	Deleted from the Final NPL
<u>ZIP CODE:</u>	80022	<u>RECORD OF DECISION (ROD) INFO:</u>	No
<u>COUNTY NAME:</u>	ADAMS	<u>EPA REGIONAL LINK:</u>	No
<u>CORPORATE LINK:</u>	No	<u>MAPPING INFO:</u>	MAP
<u>LATITUDE:</u>	39.795		
<u>LONGITUDE:</u>	-104.9424		
<u>SITE SMSA:</u>	2080		

Enforcement and Cleanup Actions

<u>Action</u>	<u>Action ID</u>	<u>Actual Start Date</u>	<u>Actual End Date</u>	<u>Responsibility</u>	<u>Planned Outcome</u>	<u>Urgency</u>
<u>PFP/RAU EVALUATION CHECKLIST</u>	001		08/16/2007	EPA In-House		
<u>READY-FOR-REUSE EVALUATION CHECKLIST</u>	001		09/17/2004	EPA In-House		
<u>CONSENT AGREEMENT (ADMINISTRATIVE)</u>	001		01/29/2004	Federal Enforcement		
<u>PPA ASSESSMENT</u>	001	10/15/2003	01/29/2004	Federal Enforcement		
<u>TECHNICAL ASSISTANCE</u>	003	04/06/1990	02/12/1996	EPA Fund-Financed		
<u>STATE SUPPORT AGENCY COOP AGREEMENT</u>	001	05/06/1985	01/10/1996	Federal Enforcement		

<u>COMMUNITY INVOLVEMENT</u>	002	05/05/1989	10/30/1994	Federal Enforcement		
<u>LIEN ON PRP PROPERTY</u>	001	10/01/1993	10/08/1993	Federal Enforcement		
<u>REMOVAL ASSESSMENT</u>	003	02/18/1993	04/20/1993	EPA Fund-Financed		
<u>DELETION FROM NPL</u>	001	03/22/1993	03/22/1993	EPA Fund-Financed		
<u>PRP RA</u>	001	06/28/1991	07/30/1992	Responsible Party	High	
<u>PRP RA</u>	002	06/28/1991	07/30/1992	Responsible Party	High	
<u>CONSENT DECREE</u>	003	06/08/1990	04/20/1992	Federal Enforcement		
<u>SECTION 107 LITIGATION</u>	001	09/05/1989	04/20/1992	Federal Enforcement		
<u>PRP RD</u>	001	08/24/1990	06/28/1991	Responsible Party		
<u>PRP RD</u>	002	08/24/1990	06/28/1991	Responsible Party		
<u>CONSENT DECREE</u>	002	06/08/1990	03/20/1991	Federal Enforcement		
<u>REMOVAL ASSESSMENT</u>	002	01/01/1991	03/08/1991	EPA Fund-Financed		
<u>CONSENT DECREE</u>	001	06/08/1990	12/11/1990	Federal Enforcement		
<u>REMOVAL ASSESSMENT</u>	001	08/30/1990	08/30/1990	EPA Fund-Financed		
<u>RD/RA NEGOTIATIONS</u>	001	12/26/1989	06/08/1990	Federal Enforcement		
<u>RECORD OF DECISION</u>	002		09/29/1989	Federal Enforcement	Final Remedy Selected at Site	
<u>PRP RI/FS</u>	001	12/18/1987	09/29/1989	Responsible Party	High	
<u>ADMINISTRATIVE RECORDS</u>	002	03/01/1985	09/29/1989	EPA Fund-Financed	Admin Record Compiled for a Remedial Event	
<u>ADMINISTRATIVE RECORDS</u>	001	03/01/1985	09/05/1989	EPA Fund-Financed	Admin Record Compiled for a Remedial Event	
<u>NPL RP SEARCH</u>	002	06/13/1989	08/23/1989	Federal Enforcement		
<u>PREPARATION OF COST DOCM PKGE</u>	001	05/02/1989	07/30/1989	Federal Enforcement		
<u>RISK/HEALTH ASSESSMENT</u>	001	10/13/1988	02/10/1989	Federal Enforcement		
<u>ADMIN ORDER ON CONSENT</u>	001		12/21/1987	Federal Enforcement		

<u>RI/FS WORKPLAN APPROVAL BY HQ</u>	002	10/01/1987	12/18/1987	Responsible Party		
<u>RI/FS NEGOTIATIONS</u>	001	06/23/1987	12/12/1987	Federal Enforcement		
<u>TECHNICAL ASSISTANCE</u>	002	04/09/1987	11/30/1987	EPA Fund-Financed		
<u>NPL RP SEARCH</u>	001	07/01/1986	09/15/1987	Federal Enforcement		
<u>REMEDIAL DESIGN</u>	001	05/13/1986	11/01/1986	EPA Fund-Financed		
<u>PRE-DESIGN ASSISTANCE</u>	001	04/24/1985	11/01/1986	EPA Fund-Financed		
<u>TECHNICAL ASSISTANCE</u>	001	06/28/1985	02/20/1986	EPA Fund-Financed		
<u>RECORD OF DECISION</u>	001		07/19/1985	EPA Fund-Financed		
<u>COMBINED RI/FS</u>	001	09/13/1983	07/19/1985	EPA Fund-Financed		
<u>RI/FS WORKPLAN APPROVAL BY HQ</u>	001	09/13/1983	02/08/1984	EPA Fund-Financed		
<u>COMMUNITY INVOLVEMENT</u>	001	04/09/1983	12/01/1983	EPA Fund-Financed		
<u>REMOVAL</u>	001	09/19/1983	10/04/1983	EPA Fund-Financed	Stabilized	Time Critical
<u>FINAL LISTING ON NPL</u>	001		09/08/1983	EPA Fund-Financed		
<u>INITIAL REMEDIAL MEASURE</u>	001	02/14/1983	02/14/1983	EPA Fund-Financed		
<u>PROPOSAL TO NPL</u>	001		12/30/1982	EPA Fund-Financed		
<u>HRS PACKAGE</u>	001		12/01/1982	EPA Fund-Financed		
<u>SITE INSPECTION</u>	001		08/01/1982	EPA Fund-Financed	High	
<u>PRELIMINARY ASSESSMENT</u>	001		11/01/1979	EPA Fund-Financed	Low	
<u>DISCOVERY</u>	001		06/01/1979	EPA Fund-Financed		

Site Description


Description Text

Operable Unit 1: The original Record of Decision (ROD), signed by John G. Welles, Regional Administrator, EPA Region VIII, dated July 19, 1985, selected a total cleanup remedy that combined offsite incineration and landfilling. The selected alternative included removal and incineration of highly contaminated fire rubble and soils with total pesticide levels in excess of 100 milligram per kilogram (mg/kg), located within the 2.2 acre Woodbury CERCLA site and in drainage ditches offsite to the west. This initial step was to be followed by removal and disposal in an approved hazardous waste landfill of contaminated soil and ditch sediments with total pesticide concentrations between 3 and 100 mg/kg. Upon removal of all contaminated materials, the site would be backfilled, regraded, and revegetated. Outside the CERCLA site boundaries were offsite areas including the area where the original Woodbury facility that burned was located, now owned by McKesson Chemical Company (adjacent to the CERCLA site on the west side), and the 2-3 acre area adjacent to McKesson's west side, presently owned by the Colorado & Eastern Railroad Company (owners also of the CERCLA site). After the original ROD was signed, the project entered

the remedial design phase. Additional sampling was necessary to define the lateral and vertical extent of contamination, and to define the demarcation zone of the 100 mg/kg total pesticide level. This effort included sampling of offsite ditches and vacant areas to the west of the CERCLA site, also for waste quantification purposes. A sampling program was prepared and completed. During this time period, a complete historic air photo record of the site and surrounding areas from 1962 to 1985 was obtained. The air photo evaluation indicated discrepancies from the hypothesis of site contamination outlined in the original ROD. The photo record documents the following: - The Woodbury rubble first appeared on the CERCLA site between October 12, 1977 and Jun **NOTE: More Description Text Exists. Click [here](#) to see a complete description report.**

Below is additional information for CERCLIS sites:

This information resource is not maintained, managed, or owned by the Environmental Protection Agency (EPA) or the Envirofacts Support Team. Neither the EPA nor the Envirofacts Support Team is responsible for their content or site operation. The Envirofacts Warehouse provides this reference only as a convenience to our Internet users.

- National Library of Medicine (NLM)  [TOXMAP](#)

[Go To Top Of The Page](#)

Total Number of Facilities Displayed: 12

:O&epa_region_code=&program_search=1&report=2&page_no=1&output_sql_switch=TRUE&database_type=CERCLIS
Last updated on Monday, July 21st, 2008.



Superfund (CERCLIS)

You are here: [EPA Home](#) [Envirofacts](#) [CERCLIS](#) [Query Results](#)



Query Results

Consolidated facility information (from multiple EPA systems) was searched to select facilities



County Name: Arapahoe

State Abbreviation: CO

Results are based on data extracted on APR-11-2008

Note: Click on the underlined CORPORATE LINK value for links to that company's environmental web pages.

Click on the underlined MAPPING INFO value to obtain mapping information for the facility.

Click on the underlined RECORD OF DECISION value for a RODS Site Report.

Click on the underlined "View Facility Information" link to view EPA Facility information for the facility.

[Go To Bottom Of The Page](#)

<u>CERCLIS EPA ID:</u>	CO0009933262	<u>SITE NAME:</u>	AFSPC-BUCKLEY EAST 6TH AVE SITE
<u>STREET ADDRESS:</u>	BUCKLEY EAST 6TH AVE.	<u>FACILITY INFORMATION</u>	View facility information
<u>CITY NAME:</u>	AURORA		
<u>STATE ABBR:</u>	CO	<u>FEDERAL FACILITY:</u>	Y
<u>ZIP CODE:</u>	80011	<u>NPL STATUS:</u>	Not on the NPL
<u>COUNTY NAME:</u>	ARAPAHOE		
<u>CORPORATE LINK:</u>	No	<u>RECORD OF DECISION (ROD) INFO:</u>	No
<u>LATITUDE:</u>		<u>EPA REGIONAL LINK:</u>	No
<u>LONGITUDE:</u>		<u>MAPPING INFO:</u>	MAP
<u>SITE SMSA:</u>			

Enforcement and Cleanup Actions

<u>Action</u>	<u>Action ID</u>	<u>Actual Start Date</u>	<u>Actual End Date</u>	<u>Responsibility</u>	<u>Planned Outcome</u>	<u>Urgency</u>
FED FAC SITE INSPECTION REVIEW	001		09/15/1994	EPA In-House		
FED FAC PRELIMINARY ASSESSMENT REVIEW	001		05/31/1987	EPA In-House		
DISCOVERY	001		09/01/1982	EPA In-House		

Site Description

Description Text

The Buckley East 6th Ave Site is located on 4.3 acres of land that was the site of the Buckley ANG Base wastewater treatment plant (WWTO) that is no longer in operation. The site is physically located across East 6th Avenue from Buckley Air Force Base (formerly the Buckley Air National Guard Base). The WWTP operated from 1942 until 1978. It consisted of bar screens, a primary clarifier, trickling filters, a chlorine contact chamber, sludge drying beds, and a sludge digester. The WWTP was closed when the roof over the sludge digester collapsed. The plant received occasional industrial discharges of chemical wastes, including petroleum, organic solvents, trace metals, and pesticides. Treated effluents were discharged to Sand Creek. The sludge drying beds and the trickling filters were lined with permeable tiles that may have collapsed and potentially transmitted contaminants to the soil and groundwater at the site.

CERCLIS EPA ID: CO9570025644**SITE NAME:**BUCKLEY AIR FORCE
BASE**STREET ADDRESS:** 18500 EAST 6TH
AVENUE**FACILITY INFORMATION**[View facility
information](#)**CITY NAME:** AURORA**STATE ABBR:** CO**FEDERAL FACILITY:**

Y

ZIP CODE: 800119504**NPL STATUS:**

Not on the NPL

COUNTY NAME: ARAPAHOE**CORPORATE LINK:** No**RECORD OF DECISION (ROD) INFO:** No**LATITUDE:****EPA REGIONAL LINK:**

No

LONGITUDE:**MAPPING INFO:**[MAP](#)**SITE SMSA:** 2080**Enforcement and Cleanup Actions**

<u>Action</u>	<u>Action ID</u>	<u>Actual Start Date</u>	<u>Actual End Date</u>	<u>Responsibility</u>	<u>Planned Outcome</u>	<u>Urgency</u>
PFP/RAU EVALUATION CHECKLIST	001		02/27/2008	EPA In-House		
FED FAC PRELIMINARY ASSESSMENT REVIEW	003	10/01/2003	04/13/2007	EPA Fund-Financed	Low	
FF FS	004	12/10/2004	03/02/2006	Federal Facilities		
FF RI	014	03/11/2004	02/14/2006	Federal Facilities		
FF RI	010	09/30/1987	08/15/2003	Federal Facilities		
FF RI	015	04/09/2002	08/14/2003	Federal Facilities		
ENGINEERING EVAL/COST ANALYSIS	002	09/30/1997	06/27/2001	Federal Facilities		
FF RI	012	03/31/1998	10/15/1999	Federal Facilities		
FF RI	008	01/15/1998	10/15/1999	Federal Facilities		
ENGINEERING EVAL/COST ANALYSIS	001		07/30/1998	Federal Facilities		
FF RI	007	08/02/1988	08/30/1995	Federal Facilities		
FF RI	001	08/02/1988	03/30/1995	Federal Facilities		
FF RI	003	08/02/1988	09/30/1994	Federal Facilities		
FF RI	006	08/02/1988	09/30/1994	Federal Facilities		
FF RI	009	08/02/1988	09/30/1994	Federal Facilities		

<u>SITE INSPECTION</u>	001		09/15/1994	EPA Fund-Financed	NFRAP (No Futher Remedial Action Planned)	
<u>RECORD OF DECISION</u>	002		09/01/1994	Federal Facilities		
<u>FF RI</u>	004	08/02/1988	09/01/1994	Federal Facilities		
<u>FF RI</u>	005	09/30/1988	09/30/1991	Federal Facilities		
<u>FED FAC SITE INSPECTION REVIEW</u>	003		09/30/1987	EPA Fund-Financed		
<u>FED FAC PRELIMINARY ASSESSMENT REVIEW</u>	002		09/30/1987	EPA Fund-Financed		
<u>FED FAC SITE INSPECTION REVIEW</u>	011		09/30/1987	EPA Fund-Financed		
<u>FED FAC SITE INSPECTION REVIEW</u>	009		05/30/1987	EPA Fund-Financed		
<u>FED FAC SITE INSPECTION REVIEW</u>	008		05/30/1987	EPA Fund-Financed		
<u>FED FAC SITE INSPECTION REVIEW</u>	007		05/30/1987	EPA Fund-Financed		
<u>FED FAC SITE INSPECTION REVIEW</u>	006		05/30/1987	EPA Fund-Financed		
<u>PRELIMINARY ASSESSMENT</u>	001		05/30/1987	Federal Facilities	Low	
<u>FED FAC SITE INSPECTION REVIEW</u>	004		05/30/1987	EPA Fund-Financed		
<u>FED FAC SITE INSPECTION REVIEW</u>	002		05/30/1987	EPA Fund-Financed		
<u>FF REMOVAL</u>	001	07/15/1986	01/15/1987	Federal Facilities		
<u>ENGINEERING EVAL/COST ANALYSIS</u>	003	12/30/1985	05/30/1986	Federal Facilities		
<u>FED FAC SITE INSPECTION REVIEW</u>	001		03/30/1986	EPA Fund-Financed		
<u>FED FAC SITE INSPECTION REVIEW</u>	005		03/30/1986	EPA Fund-Financed		
<u>FED FAC PRELIMINARY ASSESSMENT REVIEW</u>	001		09/30/1982	EPA Fund-Financed		
<u>DISCOVERY</u>	001		09/01/1982	State, Fund Financed		

Site Description

Description Text

Contains several sites with potential contamination. Documented release of hazardous substance beyond northern boundary. Elevated levels of cd, phenolics, tds, tdx, toc detected in groundwater and soil. Contaminant movement potentially impacts local and regional water supplies. Prior to 1985 waste oil and organic cleaning fluids were reportedly disposed of in former warehouse areas (site 10).

<u>CERCLIS EPA ID:</u>	CO0000955039	<u>SITE NAME:</u>	EAST COLFAX PCE
<u>STREET ADDRESS:</u>	10718 - 10750 EAST COLFAX AVE	<u>FACILITY INFORMATION</u>	View facility information
<u>CITY NAME:</u>	AURORA	<u>FEDERAL FACILITY:</u>	N
<u>STATE ABBR:</u>	CO	<u>NPL STATUS:</u>	Not on the NPL
<u>ZIP CODE:</u>	80010	<u>RECORD OF DECISION (ROD) INFO:</u>	No
<u>COUNTY NAME:</u>	ARAPAHOE	<u>EPA REGIONAL LINK:</u>	No
<u>CORPORATE LINK:</u>	No	<u>MAPPING INFO:</u>	MAP
<u>LATITUDE:</u>			
<u>LONGITUDE:</u>			
<u>SITE SMSA:</u>	2080		

Enforcement and Cleanup Actions

<u>Action</u>	<u>Action ID</u>	<u>Actual Start Date</u>	<u>Actual End Date</u>	<u>Responsibility</u>	<u>Planned Outcome</u>	<u>Urgency</u>
<u>PRELIMINARY ASSESSMENT</u>	001		06/02/1995	EPA Fund-Financed	Low	
<u>DISCOVERY</u>	001		11/30/1994	EPA Fund-Financed		

Site Description**Description Text**

SITE IS A GROUNDWATER PLUME ID'D NEAR FORMER GASOLINE FILLING STATION & SEVERAL FORMER DRY CLEANING OPERATIONS. PCE CON TAMINATION IN GROUNDWATER AT UP TO 466 uG/L (PPB), TCE UP TO 6PPB. MCLS FOR EACH, 5PPB.

<u>CERCLIS EPA ID:</u>	CO0010103884	<u>SITE NAME:</u>	FORMER LOWRY AFB TITAN MISSILE SITE 1 COMPLEX 1A
<u>STREET ADDRESS:</u>	1 1/2 MILE EAST AND 3/4 MILE NORTH OFQUINCY AND GUN CLUB MILE ROAD	<u>FACILITY INFORMATION</u>	View facility information
<u>CITY NAME:</u>	AURORA	<u>FEDERAL FACILITY:</u>	N
<u>STATE ABBR:</u>	CO	<u>NPL STATUS:</u>	Not on the NPL
<u>ZIP CODE:</u>	80016	<u>RECORD OF DECISION (ROD) INFO:</u>	No
<u>COUNTY NAME:</u>	ARAPAHOE	<u>EPA REGIONAL LINK:</u>	No
<u>CORPORATE LINK:</u>	No	<u>MAPPING INFO:</u>	MAP
<u>LATITUDE:</u>			
<u>LONGITUDE:</u>			
<u>SITE SMSA:</u>			

Enforcement and Cleanup Actions

<u>Action</u>	<u>Action ID</u>	<u>Actual Start Date</u>	<u>Actual End Date</u>	<u>Responsibility</u>	<u>Planned Outcome</u>	<u>Urgency</u>
<u>FED FAC SITE INSPECTION REVIEW</u>	001	06/01/2000	02/04/2003	EPA Fund-Financed	Low	
<u>FED FAC PRELIMINARY ASSESSMENT REVIEW</u>	001	05/10/2000	10/01/2000	EPA Fund-Financed	Low	
<u>DISCOVERY</u>	001		09/01/1986	EPA Fund-Financed		

Site Description**Description Text**

TITAN I MISSILE COMPLEX (APPX 240 ACRS) BETWEEN 1958 AND 1970, CONSISTS OF 3 LAUNCH STATIONS, EACH WITH A MISSILE SILO. SUPPORT FACILITIES INCLUDE FUEL TERMINAL W/4 UNDER GROUND FUEL TANKS, UNDERGROUND CONTROL CENTER, POWERHOUSE, AND INTERCONNECTING TUNNELS, FIVE CONCRETE SEAL CHAMBERS, TWO WATER WELLS, SEWAGE SYSTEM, CHEMICAL WASTE CLARIFYER.

<u>CERCLIS EPA ID:</u>	CO0010104188	<u>SITE NAME:</u>	FORMER LOWRY AFB TITAN MISSILE SITE 1 COMPLEX 1B
<u>STREET ADDRESS:</u>	THREE MILES SOUTHEAST OF WATKINS ROAD AND EAST QUINCY AV	<u>FACILITY INFORMATION</u>	View facility information
<u>CITY NAME:</u>	AURORA	<u>FEDERAL FACILITY:</u>	N
<u>STATE ABBR:</u>	CO	<u>NPL STATUS:</u>	Not on the NPL
<u>ZIP CODE:</u>	80019	<u>RECORD OF DECISION (ROD) INFO:</u>	No
<u>COUNTY NAME:</u>	ARAPAHOE	<u>EPA REGIONAL LINK:</u>	No
<u>CORPORATE LINK:</u>	No	<u>MAPPING INFO:</u>	MAP
<u>LATITUDE:</u>			
<u>LONGITUDE:</u>			
<u>SITE SMSA:</u>			

Enforcement and Cleanup Actions

<u>Action</u>	<u>Action ID</u>	<u>Actual Start Date</u>	<u>Actual End Date</u>	<u>Responsibility</u>	<u>Planned Outcome</u>	<u>Urgency</u>
<u>PRELIMINARY ASSESSMENT</u>	001	07/01/1991	05/05/1992	EPA Fund-Financed	Low	
<u>DISCOVERY</u>	001		07/31/1986	EPA Fund-Financed		

Site Description**Description Text**

TITAN I MISSILE COMPLEX (240 ACRS) BETWEEN 1958 AND 1970, CONSISTS OF 3 LAUNCH STATIONS, EACH WITH A MISSILE SILO. SUPPORT FACILITIES INCLUDE FUEL TERMINAL W/ 4 UNDER GROUND FUEL TANKS, UNDERGROUND CONTROL CENTER, POWERHOUSE, AND

INTERCONNECTING TUNNELS, FIVE CONCRETE SEAL CHAMBERS, TWO WATER WELLS, SEWAGE SYSTEM, CHEMICAL WASTE CLARIFYER.

CERCLIS EPA ID: CO0010104216 **SITE NAME:** FORMER LOWRY AFB TITAN MISSILE SITE 1 COMPLEX 1C

STREET ADDRESS: TWO & 1/2 MILES EAST AND 1/2 MILE NORTH OF QUINCY AVE AND BRICK CENTER RD **FACILITY INFORMATION** [View facility information](#)

CITY NAME: AURORA

STATE ABBR: CO **FEDERAL FACILITY:** N

ZIP CODE: 80019 **NPL STATUS:** Not on the NPL

COUNTY NAME: ARAPAHOE

CORPORATE LINK: No **RECORD OF DECISION (ROD) INFO:** No

LATITUDE: **EPA REGIONAL LINK:** No

LONGITUDE: **MAPPING INFO:** [MAP](#)

SITE SMSA:

Enforcement and Cleanup Actions

<u>Action</u>	<u>Action ID</u>	<u>Actual Start Date</u>	<u>Actual End Date</u>	<u>Responsibility</u>	<u>Planned Outcome</u>	<u>Urgency</u>
DISCOVERY	001		08/02/1996	EPA Fund-Financed		
PRELIMINARY ASSESSMENT	001	07/12/1996	08/02/1996	EPA Fund-Financed		

Site Description

Description Text

TITAN I MISSILE COMPLEX (APPX 240 ACRES) BETWEEN 1958 AND 1970, CONSISTS OF 3 LAUNCH STATIONS, EACH WITH A MISSILE SILO. SUPPORT FACILITIES INCLUDE FUEL TERMINAL W/4 UNDER GROUND FUEL TANKS, UNDERGROUND CONTROL CENTER, POWERHOUSE, AND INTERCONNECTING TUNNELS, FIVE CONCRETE SEAL CHAMBERS, TWO WATER WELLS, SEWAGE SYSTEM, CHEMICAL WASTE CLARIFYER.

CERCLIS EPA ID: CO0010104246 **SITE NAME:** FORMER LOWRY AFB TITAN MISSILE SITE 1 COMPLEX 2A

STREET ADDRESS: FIVE MILES SOUTH OF EAST QUINCY AV AND BRICK CENTER ROAD **FACILITY INFORMATION** [View facility information](#)

CITY NAME: AURORA

STATE ABBR: CO **FEDERAL FACILITY:** Y

ZIP CODE: 80019 **NPL STATUS:** Not on the NPL

COUNTY NAME: ARAPAHOE

CORPORATE LINK: No **RECORD OF DECISION (ROD) INFO:** No

LATITUDE: **EPA REGIONAL LINK:** No

LONGITUDE: **MAPPING INFO:** [MAP](#)

SITE SMSA:**Enforcement and Cleanup Actions**

<u>Action</u>	<u>Action ID</u>	<u>Actual Start Date</u>	<u>Actual End Date</u>	<u>Responsibility</u>	<u>Planned Outcome</u>	<u>Urgency</u>
<u>FED FAC PRELIMINARY ASSESSMENT REVIEW</u>	001	05/30/1995	09/30/1995	EPA Fund-Financed		
<u>DISCOVERY</u>	001		01/01/1987	EPA Fund-Financed		

Site Description**Description Text**

TITAN I MISSILE COMPLEX (APPX 80 ACRS) BETWEEN 1958 AND 1970, CONSISTS OF 3 LAUNCH STATIONS, EACH WITH A MISSILE SILO. SUPPORT FACILITIES INCLUDE FUEL TERMINAL W/4 UNDERGROUND FUEL TANKS, UNDERGROUND CONTROL CENTER, POWERHOUSE, AND INTERCONNECTING TUNNELS, FIVE CONCRETE SEAL CHAMBERS, TWO WATER WELLS, SEWAGE SYSTEM, CHEMICAL WASTE CLARIFYER.

<u>CERCLIS EPA ID:</u>	CO0010104256	<u>SITE NAME:</u>	FORMER LOWRY AFB TITAN MISSILE SITE 3 COMPLEX 2B
<u>STREET ADDRESS:</u>	FIVE MILES NORTH EAST OF DEER TRAIL	<u>FACILITY INFORMATION</u>	View facility information
<u>CITY NAME:</u>	DEER TRAIL	<u>FEDERAL FACILITY:</u>	N
<u>STATE ABBR:</u>	CO	<u>NPL STATUS:</u>	Not on the NPL
<u>ZIP CODE:</u>	80105	<u>RECORD OF DECISION (ROD) INFO:</u>	No
<u>COUNTY NAME:</u>	ARAPAHOE	<u>EPA REGIONAL LINK:</u>	No
<u>CORPORATE LINK:</u>	No	<u>MAPPING INFO:</u>	MAP
<u>LATITUDE:</u>			
<u>LONGITUDE:</u>			
<u>SITE SMSA:</u>			

Enforcement and Cleanup Actions

<u>Action</u>	<u>Action ID</u>	<u>Actual Start Date</u>	<u>Actual End Date</u>	<u>Responsibility</u>	<u>Planned Outcome</u>	<u>Urgency</u>
<u>PRELIMINARY ASSESSMENT</u>	001	04/26/1996	09/09/1996	EPA Fund-Financed	Low	
<u>DISCOVERY</u>	001		04/26/1988	EPA Fund-Financed		

Site Description**Description Text**

TITAN I MISSILE COMPLEX (APPX 240 ACRS) BETWEEN 1958 AND 1970, CONSISTS OF 3 LAUNCH STATIONS, EACH WITH A MISSILE SILO. SUPPORT FACILITIES INCLUDE FUEL TERMINAL W/4 UNDER GROUND FUEL TANKS, UNDERGROUND CONTROL CENTER, POWERHOUSE, AND INTERCONNECTING TUNNELS, FIVE CONCRETE SEAL CHAMBERS, TWO WATER WELLS, SEWAGE SYSTEM, CHEMICAL WASTE CLARIFYER.

<u>CERCLIS EPA ID:</u>	CO0009179068	<u>SITE NAME:</u>	FORMER LOWRY BOMBING & GUNNERY RANGE
<u>STREET ADDRESS:</u>	TWENTY MILES SW OF DENVER AND ADJACENT TO AURORA, T 4 & 5 S, R 64 & 65 W	<u>FACILITY INFORMATION</u>	View facility information
<u>CITY NAME:</u>	AURORA	<u>FEDERAL FACILITY:</u>	N
<u>STATE ABBR:</u>	CO	<u>NPL STATUS:</u>	Not on the NPL
<u>ZIP CODE:</u>	80019	<u>RECORD OF DECISION (ROD) INFO:</u>	No
<u>COUNTY NAME:</u>	ARAPAHOE	<u>EPA REGIONAL LINK:</u>	No
<u>CORPORATE LINK:</u>	No	<u>MAPPING INFO:</u>	MAP
<u>LATITUDE:</u>			
<u>LONGITUDE:</u>			
<u>SITE SMSA:</u>			

Enforcement and Cleanup Actions

<u>Action</u>	<u>Action ID</u>	<u>Actual Start Date</u>	<u>Actual End Date</u>	<u>Responsibility</u>	<u>Planned Outcome</u>	<u>Urgency</u>
<u>DISCOVERY</u>	001		05/01/1992	EPA Fund-Financed		

Site Description**Description Text**

The Lowry Bombing and Gunnery Range was an active training facility from 1937 through the 1950's. The primary restoration efforts focus on the removal of Ordnance and Explosives O/E and Unexploded Ordnance (UXO). In addition, four Titan Missile sites are associated with the Range. Possible soil and groundwater contamination from volatile organics, PAHs, PCBs, pesticides and metals is being investigated.

CERCLIS EPA ID:

CON010104276

SITE NAME:FORMER LOWRY TRAINING
ANNEX AIR FORCE EOD
RANGE**STREET ADDRESS:**1/2 MILE NORTH OF EAST
QUINCY AVE ONWATKINS
ROAD**FACILITY INFORMATION**[View facility information](#)**CITY NAME:**

AURORA

STATE ABBR:

CO

FEDERAL FACILITY:

Y

ZIP CODE:

80019

NPL STATUS:

Not on the NPL

COUNTY NAME:

ARAPAHOE

CORPORATE LINK:

No

RECORD OF DECISION (ROD) INFO:

No

LATITUDE:**EPA REGIONAL LINK:**

No

LONGITUDE:**MAPPING INFO:**[MAP](#)**SITE SMSA:****Enforcement and Cleanup Actions**

<u>Action</u>	<u>Action ID</u>	<u>Actual Start Date</u>	<u>Actual End Date</u>	<u>Responsibility</u>	<u>Planned Outcome</u>	<u>Urgency</u>
<u>PFP/RAU EVALUATION CHECKLIST</u>	001		09/20/2007	EPA In-House		
<u>SITE INSPECTION</u>	001		01/01/1999	EPA Fund-Financed	NFRAP (No Futher Remedial Action Planned)	
<u>COMMUNITY INVOLVEMENT</u>	001		01/01/1999	EPA Fund-Financed		
<u>REMOVAL</u>	001	09/01/1998	09/01/1998	EPA Fund-Financed		
<u>PRELIMINARY ASSESSMENT</u>	001		04/01/1995	EPA Fund-Financed		
<u>DISCOVERY</u>	001		05/01/1992	EPA Fund-Financed		

Site Description**Description Text**

The FLTA EOd range is a two square mile area used intermittently since WWII for munitions demonstration ranging from hand held flares to 250 lb aerial bombs. However, archives show no evidence of bombing. The site is part of a larger 4 square mile WWII troop training area involving live firing of machine guns and 1/4 sticks of dynamite.

<u>CERCLIS EPA ID:</u>	COD980499248	<u>SITE NAME:</u>	LOWRY LANDFILL
<u>STREET ADDRESS:</u>	4200 S GUN CLUB RD	<u>FACILITY INFORMATION</u>	View facility information
<u>CITY NAME:</u>	AURORA	<u>FEDERAL FACILITY:</u>	N
<u>STATE ABBR:</u>	CO	<u>NPL STATUS:</u>	Currently on the Final NPL
<u>ZIP CODE:</u>	80018	<u>RECORD OF DECISION (ROD) INFO:</u>	No
<u>COUNTY NAME:</u>	ARAPAHOE	<u>EPA REGIONAL LINK:</u>	No
<u>CORPORATE LINK:</u>	No	<u>MAPPING INFO:</u>	MAP
<u>LATITUDE:</u>	39.64333		
<u>LONGITUDE:</u>	-104.7083		
<u>SITE SMSA:</u>	2080		

Enforcement and Cleanup Actions

<u>Action</u>	<u>Action ID</u>	<u>Actual Start Date</u>	<u>Actual End Date</u>	<u>Responsibility</u>	<u>Planned Outcome</u>	<u>Urgency</u>
PRP RA	012	02/18/2005	09/26/2007	Responsible Party	Interim RA Report	
PFP/RAU EVALUATION CHECKLIST	001		09/06/2007	EPA In-House		
PRP RA	008	09/11/1998	08/13/2007	Responsible Party	Final RA Report	
FIVE-YEAR REVIEW	002	02/28/2006	02/07/2007	Responsible Party		
PRP RD	010	07/06/2000	06/16/2006	Responsible Party		
CONSENT DECREE	005	08/16/2005	09/29/2005	Federal Enforcement		
SECTION 107 LITIGATION	001	02/15/2000	09/29/2005	Federal Enforcement		
COST RECOVERY NEGOTIATIONS	002	11/15/1993	09/29/2005	Federal Enforcement		
PRP RA	011	12/19/2003	08/11/2005	Responsible Party	Interim RA Report	
PRP RD	012	08/25/2004	02/18/2005	Responsible Party		
CONSENT DECREE	004	05/17/2004	07/14/2004	Federal Enforcement		
SECTION 106 LITIGATION	002	07/27/2001	05/17/2004	Federal Enforcement		
PRP RD	011	11/10/2003	12/19/2003	Responsible Party		

<u>TREATABILITY STUDY</u>	001	09/26/2000	11/10/2003	Responsible Party		
<u>TREATABILITY STUDY</u>	002	07/06/2000	06/06/2003	Responsible Party		
<u>FIVE-YEAR REVIEW</u>	003	09/28/2001	09/30/2002	Responsible Party		
<u>TECHNICAL ASSISTANCE</u>	002	10/01/1999	07/30/2002	Federal Enforcement		
<u>FIVE-YEAR REVIEW</u>	001	09/13/2000	09/28/2001	Responsible Party		
<u>PREPARATION OF COST DOCM PKGE</u>	006	04/07/2001	05/07/2001	Federal Enforcement		
<u>PRP RA</u>	007	09/20/1999	07/05/2000	Responsible Party		Long Term Action
<u>PREPARATION OF COST DOCM PKGE</u>	005	02/17/2000	05/02/2000	Federal Enforcement		
<u>PRP RA</u>	009	04/20/1999	01/07/2000	Responsible Party		Long Term Action
<u>PRP RA</u>	002	08/22/1996	12/23/1999	Responsible Party		
<u>PRP RD</u>	007	12/02/1997	09/20/1999	Responsible Party		
<u>PRP RD</u>	009	01/13/1999	04/20/1999	Responsible Party		
<u>PREPARATION OF COST DOCM PKGE</u>	004	02/11/1999	02/11/1999	Federal Enforcement		
<u>PRP RA</u>	004	03/12/1997	01/25/1999	Responsible Party		
<u>PRP RD</u>	008	02/19/1997	09/14/1998	Responsible Party		
<u>PRP RA</u>	006	04/22/1997	09/10/1998	Responsible Party		
<u>PRP RA</u>	005	03/27/1998	03/27/1998	Responsible Party		
<u>PRP RD</u>	005	06/10/1996	03/27/1998	Responsible Party		
<u>PRP RA</u>	003	06/17/1996	02/11/1998	Responsible Party		
<u>PRP RA</u>	001	01/31/1996	11/17/1997	Responsible Party	High	
<u>PRP RD</u>	006	06/24/1996	04/22/1997	Responsible Party		
<u>PRP RD</u>	004	11/17/1995	03/12/1997	Responsible Party		
<u>PRP RD</u>	002	05/16/1996	08/22/1996	Responsible Party		
<u>PRP RD</u>	003	09/18/1995	06/17/1996	Responsible Party		
<u>CONSENT DECREE</u>	003	06/09/1995	02/16/1996	Federal Enforcement		
<u>PRP RD</u>	001	05/15/1995	01/31/1996	Responsible Party	High	

<u>TECHNICAL ASSISTANCE GRANT</u>	001	09/29/1989	09/28/1995	Federal Enforcement		
<u>NPL RP SEARCH</u>	001	10/10/1986	03/28/1995	Federal Enforcement		
<u>CLAIM IN BANKRUPTCY PROCEEDING</u>	002	01/28/1993	12/13/1994	Federal Enforcement		
<u>UNILATERAL ADMIN ORDER</u>	002		11/18/1994	Federal Enforcement		
<u>RD/RA NEGOTIATIONS</u>	002	05/11/1994	11/18/1994	Federal Enforcement		
<u>ADMIN ORDER ON CONSENT</u>	001		09/21/1994	Federal Enforcement		
<u>COST RECOVERY NEGOTIATIONS</u>	001	04/21/1993	09/21/1994	Federal Enforcement		
<u>PREPARATION OF COST DOCM PKGE</u>	003	12/31/1991	06/24/1994	Federal Enforcement		
<u>RECORD OF DECISION</u>	001		03/10/1994	Federal Enforcement		
<u>STATE SUPPORT AGENCY COOP AGREEMENT</u>	003	03/25/1991	03/10/1994	Responsible Party		
<u>PRP RI/FS</u>	006	03/25/1991	03/10/1994	Responsible Party		
<u>PRP RI/FS</u>	005	10/23/1989	03/10/1994	Responsible Party		
<u>PRP RI/FS</u>	004	10/23/1989	03/10/1994	Responsible Party	High	
<u>STATE SUPPORT AGENCY COOP AGREEMENT</u>	002	10/23/1989	03/10/1994	Responsible Party		
<u>PRP RI/FS</u>	003	09/27/1989	03/10/1994	Responsible Party	Low	
<u>PRP RI/FS</u>	002	12/07/1988	03/10/1994	Responsible Party		
<u>PRP RI/FS</u>	001	12/07/1988	03/10/1994	Responsible Party	High	
<u>ADMINISTRATIVE RECORDS</u>	002	01/02/1986	03/10/1994	EPA Fund-Financed	Admin Record Compiled for a Remedial Event	
<u>ADMINISTRATIVE RECORDS</u>	003	01/02/1986	03/10/1994	Federal Enforcement	Admin Record Compiled for a Remedial Event	
<u>ADMINISTRATIVE RECORDS</u>	004	01/02/1986	03/10/1994	EPA Fund-Financed	Admin Record Compiled for a Remedial Event	

<u>ADMINISTRATIVE RECORDS</u>	001	01/02/1986	03/10/1994	Federal Enforcement	Admin Record Compiled for a Remedial Event	
<u>ADMINISTRATIVE RECORDS</u>	005	01/02/1986	03/10/1994	EPA Fund-Financed	Admin Record Compiled for a Remedial Event	
<u>ADMIN ORDER ON CONSENT</u>	010		06/02/1993	Federal Enforcement		
<u>RISK/HEALTH ASSESSMENT</u>	002		04/08/1993	EPA Fund-Financed		
<u>ADMIN ORDER ON CONSENT</u>	009		03/22/1993	Federal Enforcement		
<u>PRP REMOVAL</u>	001	08/03/1992	02/04/1993	Responsible Party		
<u>ECOLOGICAL RISK ASSESSMENT</u>	001		12/01/1992	EPA Fund-Financed		
<u>RISK/HEALTH ASSESSMENT</u>	001		12/01/1992	EPA Fund-Financed		
<u>REMOVAL ASSESSMENT</u>	002	02/18/1992	10/15/1992	EPA Fund-Financed		
<u>CLAIM IN BANKRUPTCY PROCEEDING</u>	001	09/01/1989	10/14/1992	Federal Enforcement		
<u>CONSENT DECREE</u>	002	03/23/1989	10/14/1992	Federal Enforcement		
<u>RD/RA NEGOTIATIONS</u>	001	09/30/1991	09/04/1992	Federal Enforcement		
<u>PREPARATION OF COST DOCM PKGE</u>	002	07/30/1991	09/30/1991	Federal Enforcement		
<u>ADMIN ORDER ON CONSENT</u>	012		08/15/1991	Federal Enforcement		
<u>REMOVAL NEGOTIATIONS</u>	001	12/30/1990	08/15/1991	Federal Enforcement		
<u>ADMIN ORDER ON CONSENT</u>	008		05/31/1991	Federal Enforcement		
<u>ADMIN ORDER ON CONSENT</u>	007		05/31/1991	Federal Enforcement		
<u>RI/FS NEGOTIATIONS</u>	007	11/15/1990	03/25/1991	Federal Enforcement		
<u>REMOVAL</u>	001	02/10/1989	10/02/1990	EPA Fund-Financed	Stabilized	Emergency
<u>REMEDIAL INVESTIGATION</u>	002	04/07/1987	09/30/1990	Federal Enforcement		
<u>REMOVAL ASSESSMENT</u>	001	08/30/1990	08/30/1990	EPA Fund-Financed		
<u>PREPARATION OF COST DOCM PKGE</u>	001	10/26/1989	05/04/1990	Federal Enforcement		
<u>ADMIN ORDER ON CONSENT</u>	006		12/22/1989	Federal Enforcement		

<u>ADMIN ORDER ON CONSENT</u>	004		10/16/1989	Federal Enforcement		
<u>RI/FS NEGOTIATIONS</u>	005	06/30/1989	10/16/1989	Federal Enforcement		
<u>RI/FS NEGOTIATIONS</u>	006	06/30/1989	10/16/1989	Federal Enforcement		
<u>RI/FS NEGOTIATIONS</u>	004	06/30/1989	09/29/1989	Federal Enforcement		
<u>UNILATERAL ADMIN ORDER</u>	003		09/08/1989	Federal Enforcement		
<u>LIEN ON PRP PROPERTY</u>	001	06/14/1989	07/20/1989	Federal Enforcement		
<u>COMMUNITY INVOLVEMENT</u>	001	10/01/1988	01/30/1989	Federal Enforcement		
<u>ADMINISTRATIVE RECORDS</u>	006	01/25/1989	01/25/1989	Federal Enforcement	Admin Record Compiled for a Remedial Event	
<u>ADMIN ORDER ON CONSENT</u>	003		12/07/1988	Federal Enforcement		
<u>RI/FS NEGOTIATIONS</u>	003	06/24/1988	09/28/1988	Federal Enforcement		
<u>TECHNICAL ASSISTANCE</u>	001	11/13/1985	09/30/1987	Responsible Party		
<u>RI/FS WORKPLAN APPROVAL BY HQ</u>	002	04/07/1987	04/24/1987	Federal Enforcement		
<u>RI/FS NEGOTIATIONS</u>	002	08/15/1986	01/20/1987	Federal Enforcement		
<u>REMEDIAL INVESTIGATION</u>	001	09/23/1983	09/30/1986	Federal Enforcement		
<u>CONSENT DECREE</u>	001	05/16/1984	01/08/1986	Federal Enforcement		
<u>SECTION 106 LITIGATION</u>	001	05/16/1984	01/08/1986	Federal Enforcement		
<u>INITIAL REMEDIAL MEASURE</u>	001	01/01/1984	10/12/1984	Responsible Party		
<u>FINAL LISTING ON NPL</u>	001		09/21/1984	EPA Fund-Financed		
<u>RI/FS NEGOTIATIONS</u>	001	09/30/1983	08/17/1984	Federal Enforcement		
<u>RI/FS WORKPLAN APPROVAL BY HQ</u>	001	09/23/1983	08/17/1984	Federal Enforcement		
<u>ADMIN ORDER ON CONSENT</u>	002		01/10/1984	Federal Enforcement		
<u>PROPOSAL TO NPL</u>	001		09/08/1983	EPA Fund-Financed		
<u>UNILATERAL ADMIN ORDER</u>	001		06/08/1983	Federal Enforcement		
<u>HRS PACKAGE</u>	001		06/01/1983	EPA Fund-Financed		
<u>SITE INSPECTION</u>	002		08/01/1982	EPA Fund-Financed	High	

<u>SITE INSPECTION</u>	001		08/01/1982	State, Fund Financed	High	
<u>PRELIMINARY ASSESSMENT</u>	001		06/01/1980	EPA Fund-Financed	Low	
<u>DISCOVERY</u>	001		10/01/1978	EPA Fund-Financed		

Site Description

Description Text

The approximately 507-acre Lowry Landfill Superfund Site is located near the intersection of Quincy Avenue and Gun Club Road in Arapahoe County, 15 miles southeast of the City and County of Denver and 2 miles east of Aurora, Colorado. The Denver Arapahoe Disposal Site, an operating municipal solid waste landfill northeast of the intersection of Gun Club Road and East Hampden Avenue, forms the northern boundary of the Site. The City and County of Denver (Denver) owns the Site. From the mid-1960s until 1980, Denver operated a "co-disposal" landfill at the Site, accepting liquid and solid municipal and industrial wastes, including sewage sludge. These materials included hazardous substances, such as volatile organic compounds (VOCs) and heavy metals, pursuant to 40 CFR Section 302.4. The liquids were placed into 78 unlined trenches over approximately 200 acres, and then solids such as soil, old tires and household refuse were added to the trenches to absorb the liquids. The types of waste disposed at Lowry Landfill using this practice included industrial de-greasers, paint, pesticides, hospital and veterinary waste, metal-plating waste, petroleum products, sewage sludge, tires and household waste. EPA estimates that approximately 138 million gallons of industrial wastes were disposed of at Lowry Landfill. Nearly all of these wastes were disposed in the southern half of the Site within the 200-acre main landfill. A much smaller volume of waste was placed north of the main landfill in ponds and waste pits. From 1969 until 1986, municipal sewage sludge was applied to approximately 160 acres along the northern and eastern boundaries of the Site. The sludge was applied to the surface of the land and then incorporated into the native soils. After 1980, leachate collected in onsite surface impoundments was injected in the same 160-acre area. Both the municipal sewage sludge and the leachate contained hazardous substances pursuant to 40 CFR Section 302.4. During the 1 **NOTE: More Description Text Exists. Click [here](#) to see a complete description report.**

CERCLIS EPA ID: CON009080624

SITE NAME:

LOWRY TRAINING ANNEX
NAVY DRI SITE/AMMO
STORAGE AREA

STREET ADDRESS: 1/2 MILE NORTH OF EAST
QUINCY AVE ONWATKINS
ROAD

FACILITY INFORMATION

[View facility information](#)

CITY NAME: AURORA

STATE ABBR: CO

FEDERAL FACILITY: Y

ZIP CODE: 80019

NPL STATUS: Not on the NPL

COUNTY NAME: ARAPAHOE

CORPORATE LINK: No

RECORD OF DECISION (ROD) INFO: No

LATITUDE:

EPA REGIONAL LINK: No

LONGITUDE:

MAPPING INFO: [MAP](#)

SITE SMSA:

Enforcement and Cleanup Actions

<u>Action</u>	<u>Action ID</u>	<u>Actual Start Date</u>	<u>Actual End Date</u>	<u>Responsibility</u>	<u>Planned Outcome</u>	<u>Urgency</u>
---------------	------------------	--------------------------	------------------------	-----------------------	------------------------	----------------

<u>FED FAC SITE INSPECTION REVIEW</u>	002		08/22/2000	EPA Fund-Financed		
<u>GEOPHYSICAL SUPPORT/MAPPING</u>	001		11/01/1999	EPA Fund-Financed		
<u>FED FAC SITE INSPECTION REVIEW</u>	001		10/01/1999	EPA Fund-Financed		
<u>DISCOVERY</u>	001		05/01/1992	EPA Fund-Financed		
<u>FED FAC PRELIMINARY ASSESSMENT REVIEW</u>	001		05/01/1992	EPA Fund-Financed		

Site Description

Description Text

A 350 acre site used for ordnance explosive (OE) testing including depleted uranium projectiles, until being closed in 1995. The site is part of a larger 4 square mile WWII troop training area involving live firing of machine guns and 1/4 sticks of dynamite.

<u>CERCLIS EPA ID:</u>	COD983777848	<u>SITE NAME:</u>	MISSILE SILOS AND SURROUNDING AREA
<u>STREET ADDRESS:</u>	AIRLINE ROAD(QUINCY)NEAR LOWRY	<u>FACILITY INFORMATION</u>	View facility information
<u>CITY NAME:</u>	AURORA		
<u>STATE ABBR:</u>	CO	<u>FEDERAL FACILITY:</u>	N
<u>ZIP CODE:</u>	80120	<u>NPL STATUS:</u>	Not on the NPL
<u>COUNTY NAME:</u>	ARAPAHOE		
<u>CORPORATE LINK:</u>	No	<u>RECORD OF DECISION (ROD) INFO:</u>	No
<u>LATITUDE:</u>		<u>EPA REGIONAL LINK:</u>	No
<u>LONGITUDE:</u>		<u>MAPPING INFO:</u>	MAP
<u>SITE SMSA:</u>	2080		

Enforcement and Cleanup Actions

<u>Action</u>	<u>Action ID</u>	<u>Actual Start Date</u>	<u>Actual End Date</u>	<u>Responsibility</u>	<u>Planned Outcome</u>	<u>Urgency</u>
<u>PRELIMINARY ASSESSMENT</u>	001		11/25/1991	State, Fund Financed	High	
<u>DISCOVERY</u>	001		03/01/1991	State, Fund Financed		

Site Description

Description Text

INDISCRIMINATE DUMPING ALLEGED OF LIQUID AND SOLID WASTES. SURFACE IMPOUNDMENTS NEAR FORMER MISSILE SILOS REPORTEDLY FOR ROCKET FUEL WHICH MAY HAVE CONTAINED HYDRAZINE. INDISCRIMINATE DUMPING ALLEGED OF LIQUID AND SOLID WASTES. SURFACE IMPOUNDMENTS NEAR FORMER MISSILE SILOS REPORTEDLY FOR ROCKET FUEL WHICH MAY HAVE CONTAINED HYDRAZINE.

<u>CERCLIS EPA ID:</u>	COD040708455	<u>SITE NAME:</u>	REMELT METALS
-------------------------------	--------------	--------------------------	---------------

<u>STREET ADDRESS:</u>	2350 SOUTH RARITAN STREET	<u>FACILITY INFORMATION</u>	View facility information
<u>CITY NAME:</u>	ENGLEWOOD	<u>FEDERAL FACILITY:</u>	N
<u>STATE ABBR:</u>	CO	<u>NPL STATUS:</u>	Not on the NPL
<u>ZIP CODE:</u>	80110	<u>RECORD OF DECISION (ROD) INFO:</u>	No
<u>COUNTY NAME:</u>	ARAPAHOE	<u>EPA REGIONAL LINK:</u>	No
<u>CORPORATE LINK:</u>	No	<u>MAPPING INFO:</u>	MAP
<u>LATITUDE:</u>			
<u>LONGITUDE:</u>			
<u>SITE SMSA:</u>	2080		

Enforcement and Cleanup Actions

<u>Action</u>	<u>Action ID</u>	<u>Actual Start Date</u>	<u>Actual End Date</u>	<u>Responsibility</u>	<u>Planned Outcome</u>	<u>Urgency</u>
<u>NON-NPL PRP SEARCH</u>	001	02/02/1995	04/30/1995	Federal Enforcement		
<u>PRELIMINARY ASSESSMENT</u>	001		07/29/1991	State, Fund Financed	Deferred to RCRA (Subtitle C)	
<u>DISCOVERY</u>	001		01/03/1990	EPA Fund-Financed		

Site Description

Description Text

BATTERY RECYCLING INVOLVING RELEASES OF LEAD TO THE SOILS AND POSSIBLY PRECIPITATION RUNOFF. OTHER CONTAMINANTS MAY BE PRESENT FROM JUNKYARD OPERATIONS.

<u>CERCLIS EPA ID:</u>	COD007079478	<u>SITE NAME:</u>	STANLEY AVIATION & LANDFILL SITE
<u>STREET ADDRESS:</u>	2501 DALLAS ST	<u>FACILITY INFORMATION</u>	View facility information
<u>CITY NAME:</u>	AURORA	<u>FEDERAL FACILITY:</u>	N
<u>STATE ABBR:</u>	CO	<u>NPL STATUS:</u>	Not on the NPL
<u>ZIP CODE:</u>	80010	<u>RECORD OF DECISION (ROD) INFO:</u>	No
<u>COUNTY NAME:</u>	ADAMS	<u>EPA REGIONAL LINK:</u>	No
<u>CORPORATE LINK:</u>	No	<u>MAPPING INFO:</u>	MAP
<u>LATITUDE:</u>			
<u>LONGITUDE:</u>			
<u>SITE SMSA:</u>	2080		

Enforcement and Cleanup Actions


<u>Action</u>	<u>Action ID</u>	<u>Actual Start Date</u>	<u>Actual End Date</u>	<u>Responsibility</u>	<u>Planned Outcome</u>	<u>Urgency</u>
<u>PRELIMINARY ASSESSMENT</u>	001		05/07/1996	State, Fund Financed	Low	
<u>DISCOVERY</u>	001		06/15/1994	EPA Fund-Financed		

Site Description**Description Text**

HISTORIC MUNICIPAL LANDFILL. (PRE-1938 TI 1954, APPROX)

Below is additional information for CERCLIS sites:

This information resource is not maintained, managed, or owned by the Environmental Protection Agency (EPA) or the Envirofacts Support Team. Neither the EPA nor the Envirofacts Support Team is responsible for their content or site operation. The Envirofacts Warehouse provides this reference only as a convenience to our Internet users.

- National Library of Medicine (NLM)  [TOXMAP](#)

[Go To Top Of The Page](#)**Total Number of Facilities Displayed: 15**

:O&epa_region_code=&program_search=1&report=2&page_no=1&output_sql_switch=TRUE&database_type=CERCLIS

Last updated on Monday, July 21st, 2008.



Superfund (CERCLIS)

You are here: [EPA Home](#) [Envirofacts](#) [CERCLIS](#) Query Results



Query Results

Consolidated facility information (from multiple EPA systems) was searched to select facilities



County Name: Washington

State Abbreviation: CO

Results are based on data extracted on APR-11-2008

Below is additional information for CERCLIS sites:

This information resource is not maintained, managed, or owned by the Environmental Protection Agency (EPA) or the Envirofacts Support Team. Neither the EPA nor the Envirofacts Support Team is responsible for their content or site operation. The Envirofacts Warehouse provides this reference only as a convenience to our Internet users.

- National Library of Medicine (NLM) [TOXMAP](#)

Total Number of Facilities Displayed: 0

O&epa_region_code=&program_search=1&report=2&page_no=1&output_sql_switch=TRUE&database_type=CERCLIS
Last updated on Monday, July 21st, 2008.



Superfund (CERCLIS)

You are here: [EPA Home](#) [Envirofacts](#) [CERCLIS](#) [Query Results](#)



Query Results

Consolidated facility information (from multiple EPA systems) was searched to select facilities



County Name: Elbert
State Abbreviation: CO

Results are based on data extracted on APR-11-2008

Note: Click on the underlined CORPORATE LINK value for links to that company's environmental web pages.

Click on the underlined MAPPING INFO value to obtain mapping information for the facility.

Click on the underlined RECORD OF DECISION value for a RODS Site Report.

Click on the underlined "View Facility Information" link to view EPA Facility information for the facility.

[Go To Bottom Of The Page](#)

<u>CERCLIS EPA ID:</u>	CO0010104266	<u>SITE NAME:</u>	FORMER LOWRY AFB TITAN MISSILE SITE 2-2C
<u>STREET ADDRESS:</u>	THREE MILES SOUTH AND TWO MILES EAST OF ELIZABETH	<u>FACILITY INFORMATION</u>	View facility information
<u>CITY NAME:</u>	ELIZABETH		
<u>STATE ABBR:</u>	CO	<u>FEDERAL FACILITY:</u>	N
<u>ZIP CODE:</u>	80107	<u>NPL STATUS:</u>	Not on the NPL
<u>COUNTY NAME:</u>	ELBERT		
<u>CORPORATE LINK:</u>	No	<u>RECORD OF DECISION (ROD) INFO:</u>	No
<u>LATITUDE:</u>		<u>EPA REGIONAL LINK:</u>	No
<u>LONGITUDE:</u>		<u>MAPPING INFO:</u>	MAP
<u>SITE SMSA:</u>			

Enforcement and Cleanup Actions

<u>Action</u>	<u>Action ID</u>	<u>Actual Start Date</u>	<u>Actual End Date</u>	<u>Responsibility</u>	<u>Planned Outcome</u>	<u>Urgency</u>
<u>FED FAC SITE INSPECTION REVIEW</u>	001	12/13/2004	09/16/2005	EPA Fund-Financed	Low	
<u>PRELIMINARY ASSESSMENT</u>	001		04/16/1991	EPA Fund-Financed		
<u>DISCOVERY</u>	001		06/12/1986	EPA Fund-Financed		

Site Description

Description Text

Titan I Missile Complex (appx 97 acres) between 1958 and 1970 consists of 3 launch stations, each with a missile silo. Support facilities include fuel terminal w/ 4 underground fuel tanks, underground control center, powerhouse, and interconnecting tunnels, five concrete seal chambers, two water wells, sewage system, chemical waste clarifye.

Below is additional information for CERCLIS sites:

This information resource is not maintained, managed, or owned by the Environmental Protection Agency (EPA) or the Envirofacts Support Team. Neither the EPA nor the Envirofacts Support Team is responsible for their content or site operation. The Envirofacts Warehouse provides this reference only as a convenience to our Internet users.

- National Library of Medicine (NLM)  [TOXMAP](#)

[Go To Top Of The Page](#)

Total Number of Facilities Displayed: 1

O&epa_region_code=&program_search=1&report=2&page_no=1&output_sql_switch=TRUE&database_type=CERCLIS
Last updated on Monday, July 21st, 2008.



Superfund (CERCLIS)

You are here: [EPA Home](#) [Envirofacts](#) [CERCLIS](#) [Query Results](#)



Query Results

Consolidated facility information (from multiple EPA systems) was searched to select facilities



County Name: Lincoln
State Abbreviation: CO

Results are based on data extracted on APR-11-2008

Note: Click on the underlined CORPORATE LINK value for links to that company's environmental web pages.

Click on the underlined MAPPING INFO value to obtain mapping information for the facility.

Click on the underlined RECORD OF DECISION value for a RODS Site Report.

Click on the underlined "View Facility Information" link to view EPA Facility information for the facility.

[Go To Bottom Of The Page](#)

<u>CERCLIS EPA ID:</u>	CON000801792	<u>SITE NAME:</u>	ARRIBA CARBON TETRACHLORIDE
<u>STREET ADDRESS:</u>	711 FRONT ST	<u>FACILITY INFORMATION</u>	View facility information
<u>CITY NAME:</u>	ARRIBA		
<u>STATE ABBR:</u>	CO	<u>FEDERAL FACILITY:</u>	N
<u>ZIP CODE:</u>	80804	<u>NPL STATUS:</u>	Not on the NPL
<u>COUNTY NAME:</u>	LINCOLN		
<u>CORPORATE LINK:</u>	No	<u>RECORD OF DECISION (ROD) INFO:</u>	No
<u>LATITUDE:</u>		<u>EPA REGIONAL LINK:</u>	No
<u>LONGITUDE:</u>		<u>MAPPING INFO:</u>	MAP
<u>SITE SMSA:</u>			

Enforcement and Cleanup Actions

<u>Action</u>	<u>Action ID</u>	<u>Actual Start Date</u>	<u>Actual End Date</u>	<u>Responsibility</u>	<u>Planned Outcome</u>	<u>Urgency</u>
<u>PRELIMINARY ASSESSMENT</u>	001	01/01/2001	09/10/2002	EPA Fund-Financed	Low	
<u>DISCOVERY</u>	001		08/04/2000	EPA Fund-Financed		

Site Description

Description Text

Carbon tetrachloride reported in public water supply well at 0.1 ug/l. Carbon tet was commonly used as a fumigant in grain storage starting in the 1940, continuing through the 1970's.

O&epa_region_code=&program_search=1&report=2&page_no=1&output_sql_switch=TRUE&database_type=CERCLIS
Last updated on Monday, July 21st, 2008.



Superfund (CERCLIS)

You are here: [EPA Home](#) [Envirofacts](#) [CERCLIS](#) [Query Results](#)



Query Results

Consolidated facility information (from multiple EPA systems) was searched to select facilities



County Name: Cheyenne

State Abbreviation: CO

Results are based on data extracted on APR-11-2008

Note: Click on the underlined CORPORATE LINK value for links to that company's environmental web pages.

Click on the underlined MAPPING INFO value to obtain mapping information for the facility.

Click on the underlined RECORD OF DECISION value for a RODS Site Report.

Click on the underlined "View Facility Information" link to view EPA Facility information for the facility.

[Go To Bottom Of The Page](#)

<u>CERCLIS EPA ID:</u>	CON000801795	<u>SITE NAME:</u>	CHEYENNE WELLS CARBON TETRACHLORIDE
<u>STREET ADDRESS:</u>	SNYDER WELL #1	<u>FACILITY INFORMATION</u>	View facility information
<u>CITY NAME:</u>	CHEYENNE WELLS		
<u>STATE ABBR:</u>	CO	<u>FEDERAL FACILITY:</u>	N
<u>ZIP CODE:</u>	80810	<u>NPL STATUS:</u>	Not on the NPL
<u>COUNTY NAME:</u>	CHEYENNE		
<u>CORPORATE LINK:</u>	No	<u>RECORD OF DECISION (ROD) INFO:</u>	No
<u>LATITUDE:</u>		<u>EPA REGIONAL LINK:</u>	No
<u>LONGITUDE:</u>		<u>MAPPING INFO:</u>	MAP
<u>SITE SMSA:</u>			

Enforcement and Cleanup Actions

<u>Action</u>	<u>Action ID</u>	<u>Actual Start Date</u>	<u>Actual End Date</u>	<u>Responsibility</u>	<u>Planned Outcome</u>	<u>Urgency</u>
SITE REASSESSMENT	001	04/18/2007	10/17/2007	State, Fund Financed	NFRAP (No Futher Remedial Action Planned)	
PRELIMINARY ASSESSMENT	001		06/13/2001	State, Fund Financed	High	
DISCOVERY	001		08/04/2000	State, Fund Financed		


Site Description

Description Text

Carbon tetrachloride reported in public water supply well at 0.2 ug/l. Carbon tet was commonly used as a grain fumigant 1940-1970's. April 2007 - CDPHE reviewed routine monitoring since June 1999; no further CCl4 detections in Snyder #1 and #2 wells. CDPHE also reassessed groundwater pathway target data. Lack of evidence of ongoing or significant releases and fact that target wells within the 4-mile radius are unlikely to be impacted, CDPHE and EPA concurred on NFRAP decision.

Below is additional information for CERCLIS sites:

This information resource is not maintained, managed, or owned by the Environmental Protection Agency (EPA) or the Envirofacts Support Team. Neither the EPA nor the Envirofacts Support Team is responsible for their content or site operation. The Envirofacts Warehouse provides this reference only as a convenience to our Internet users.

- National Library of Medicine (NLM)  [TOXMAP](#)

[Go To Top Of The Page](#)

Total Number of Facilities Displayed: 1

:O&epa_region_code=&program_search=1&report=2&page_no=1&output_sql_switch=TRUE&database_type=CERCLIS

Last updated on Monday, July 21st, 2008.



Superfund (CERCLIS)

You are here: [EPA Home](#) [Envirofacts](#) [CERCLIS](#) Query Results



Query Results

Consolidated facility information (from multiple EPA systems) was searched to select facilities



County Name: Kiowa
State Abbreviation: CO

Results are based on data extracted on APR-11-2008

Below is additional information for CERCLIS sites:

This information resource is not maintained, managed, or owned by the Environmental Protection Agency (EPA) or the Envirofacts Support Team. Neither the EPA nor the Envirofacts Support Team is responsible for their content or site operation. The Envirofacts Warehouse provides this reference only as a convenience to our Internet users.

- National Library of Medicine (NLM) [TOXMAP](#)

Total Number of Facilities Displayed: 0

O&epa_region_code=&program_search=1&report=2&page_no=1&output_sql_switch=TRUE&database_type=CERCLIS
Last updated on Monday, July 21st, 2008.



Superfund (CERCLIS)

You are here: [EPA Home](#) [Envirofacts](#) [CERCLIS](#) [Query Results](#)



Query Results

Consolidated facility information (from multiple EPA systems) was searched to select facilities



County Name: Bent
State Abbreviation: CO

Results are based on data extracted on APR-11-2008

Note: Click on the underlined CORPORATE LINK value for links to that company's environmental web pages.

Click on the underlined MAPPING INFO value to obtain mapping information for the facility.

Click on the underlined RECORD OF DECISION value for a RODS Site Report.

Click on the underlined "View Facility Information" link to view EPA Facility information for the facility.

[Go To Bottom Of The Page](#)

<u>CERCLIS EPA ID:</u>	COD983801549	<u>SITE NAME:</u>	FORT LYON VA MEDICAL CENTER LANDFILL
<u>STREET ADDRESS:</u>	VETERANS AFFAIRS MEDICAL CENTER	<u>FACILITY INFORMATION</u>	View facility information
<u>CITY NAME:</u>	FORT LYON		
<u>STATE ABBR:</u>	CO	<u>FEDERAL FACILITY:</u>	Y
<u>ZIP CODE:</u>	81038	<u>NPL STATUS:</u>	Not on the NPL
<u>COUNTY NAME:</u>	BENT		
<u>CORPORATE LINK:</u>	No	<u>RECORD OF DECISION (ROD) INFO:</u>	No
<u>LATITUDE:</u>		<u>EPA REGIONAL LINK:</u>	No
<u>LONGITUDE:</u>		<u>MAPPING INFO:</u>	MAP
<u>SITE SMSA:</u>			

Enforcement and Cleanup Actions

<u>Action</u>	<u>Action ID</u>	<u>Actual Start Date</u>	<u>Actual End Date</u>	<u>Responsibility</u>	<u>Planned Outcome</u>	<u>Urgency</u>
DISCOVERY	001		06/15/1993	EPA Fund-Financed		

Site Description

There were no Site Descriptions reported for this site.

<u>CERCLIS EPA ID:</u>	CO0010389348	<u>SITE NAME:</u>	LAS ANIMAS AUXILIARY FIELD #2
-------------------------------	--------------	--------------------------	-------------------------------

<u>STREET ADDRESS:</u>	SEVEN MILES NORTH-NORTHWEST OFLAS ANIMAS	<u>FACILITY INFORMATION</u>	View facility information
<u>CITY NAME:</u>	LAS ANIMAS	<u>FEDERAL FACILITY:</u>	N
<u>STATE ABBR:</u>	CO	<u>NPL STATUS:</u>	Not on the NPL
<u>ZIP CODE:</u>	81054	<u>RECORD OF DECISION (ROD) INFO:</u>	No
<u>COUNTY NAME:</u>	BENT	<u>EPA REGIONAL LINK:</u>	No
<u>CORPORATE LINK:</u>	No	<u>MAPPING INFO:</u>	MAP
<u>LATITUDE:</u>			
<u>LONGITUDE:</u>			
<u>SITE SMSA:</u>			

Enforcement and Cleanup Actions

<u>Action</u>	<u>Action ID</u>	<u>Actual Start Date</u>	<u>Actual End Date</u>	<u>Responsibility</u>	<u>Planned Outcome</u>	<u>Urgency</u>
DISCOVERY	001		05/19/1992	EPA Fund-Financed		

Site Description

Description Text

DOD INSTALLED IMPROVEMENTS CONSISTED OF 31,680 FEET OF FENCE, 303,000 SQUARE YDS RUNWAYS, TAXIWAYS, APRONS, CONTROL BUILDING, LATRINE, MAINTENANCE SHED, DRAINAGE DITCH, ALL REMOVED EXCEPT FOR CONTROL BUILDING FOUNDATION AND RUNWAYS.

Below is additional information for CERCLIS sites:

This information resource is not maintained, managed, or owned by the Environmental Protection Agency (EPA) or the Envirofacts Support Team. Neither the EPA nor the Envirofacts Support Team is responsible for their content or site operation. The Envirofacts Warehouse provides this reference only as a convenience to our Internet users.

- National Library of Medicine (NLM)  [TOXMAP](#)

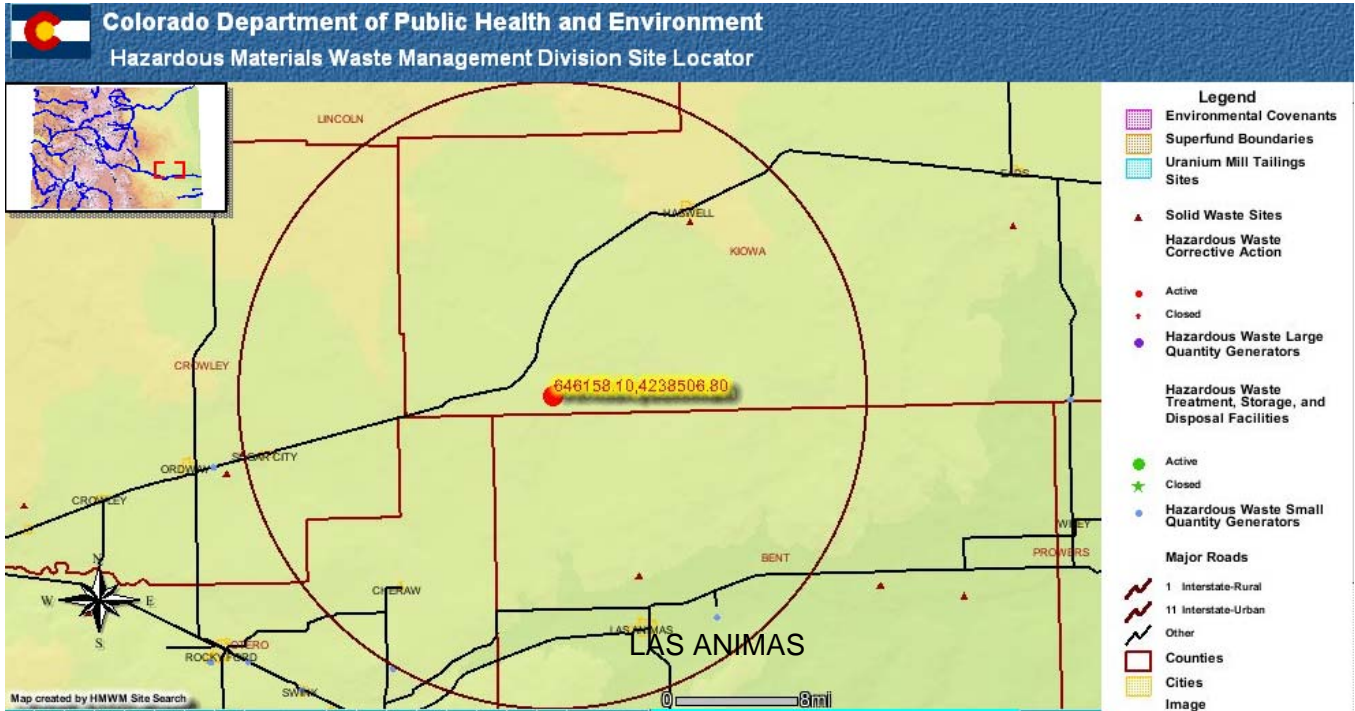
[Go To Top Of The Page](#)

Total Number of Facilities Displayed: 2

Appendix B

Colorado Hazardous Materials and Waste Management Division

Site Database Search Results



Center Coords: 646158.10,4238506.80
Buffer Distance: 20 miles

Environmental Covenants
 No Features Found.

Superfund Boundaries
 No Features Found.

Uranium Mill Tailings Sites
 No Features Found.

Solid Waste Sites

011-LFL-015	LAS ANIMAS LANDFILL	4 MI NORTH ON BLUE LAKE ROAD	LAS ANIMAS 81054
	LANDFILL	GPS 1999 + OR - 30 METERS	
061-LFL-005	HASWELL SWDS LANDFILL	2 MI S OF HWY 96 & MAIN IN HASWELL	HASWELL
	LANDFILL	GPS 1999 + OR - 30 METERS	

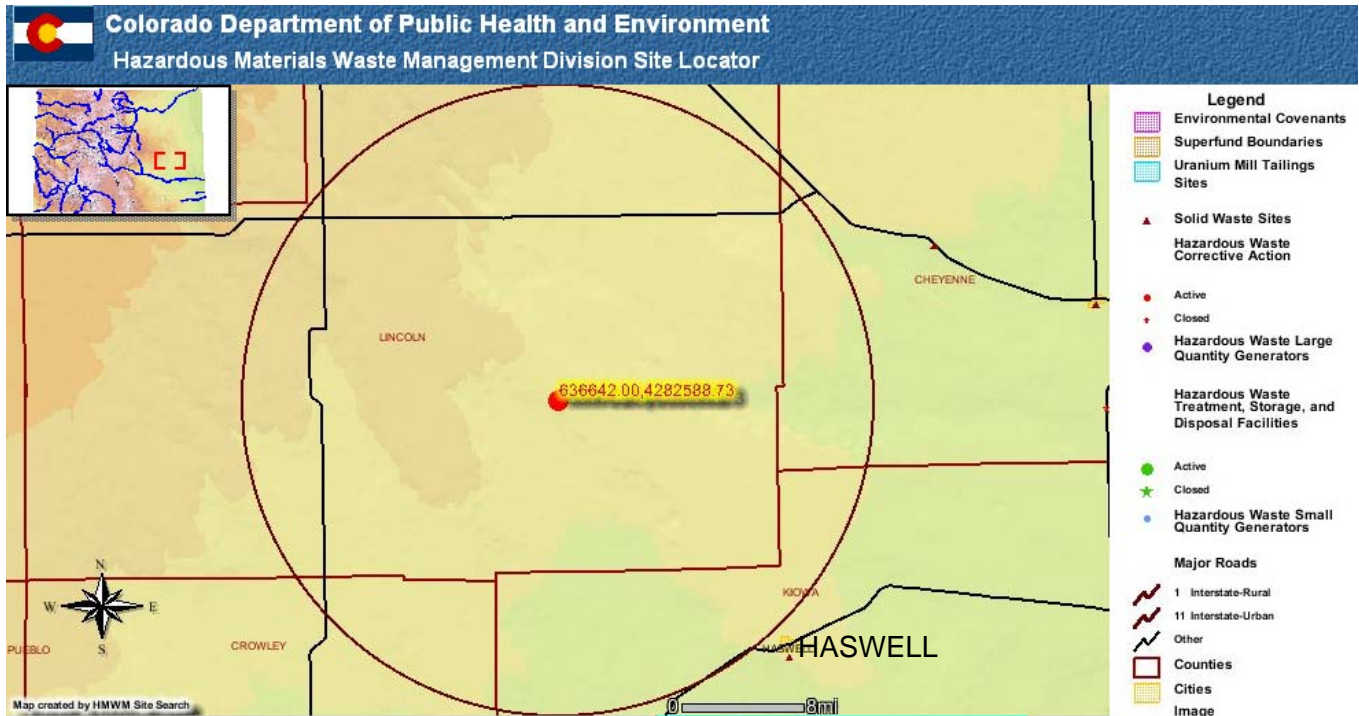
Hazardous Waste Corrective Action
 No Features Found.

Hazardous Waste Large Quantity Generators
 No Features Found.

Hazardous Waste Treatment, Storage, and Disposal Generators
 No Features Found.

Hazardous Waste Small Quantity Generators

COR000203406	FORT LYON CORRECTION FACILITY	30999 CNTY RD 15 FORT LYON	BENT	81038
SQG	http://www.epa.gov/cgi-bin/get1cReport.cgi?tool=echo&IDNumber=COR000203406		CENTRUS +OR- 30 METERS	
				ID: 1114



Center Coords: 636642.00,4282588.73

Buffer Distance: 20 miles

Environmental Covenants
No Features Found.

Superfund Boundaries
No Features Found.

Uranium Mill Tailings Sites
No Features Found.

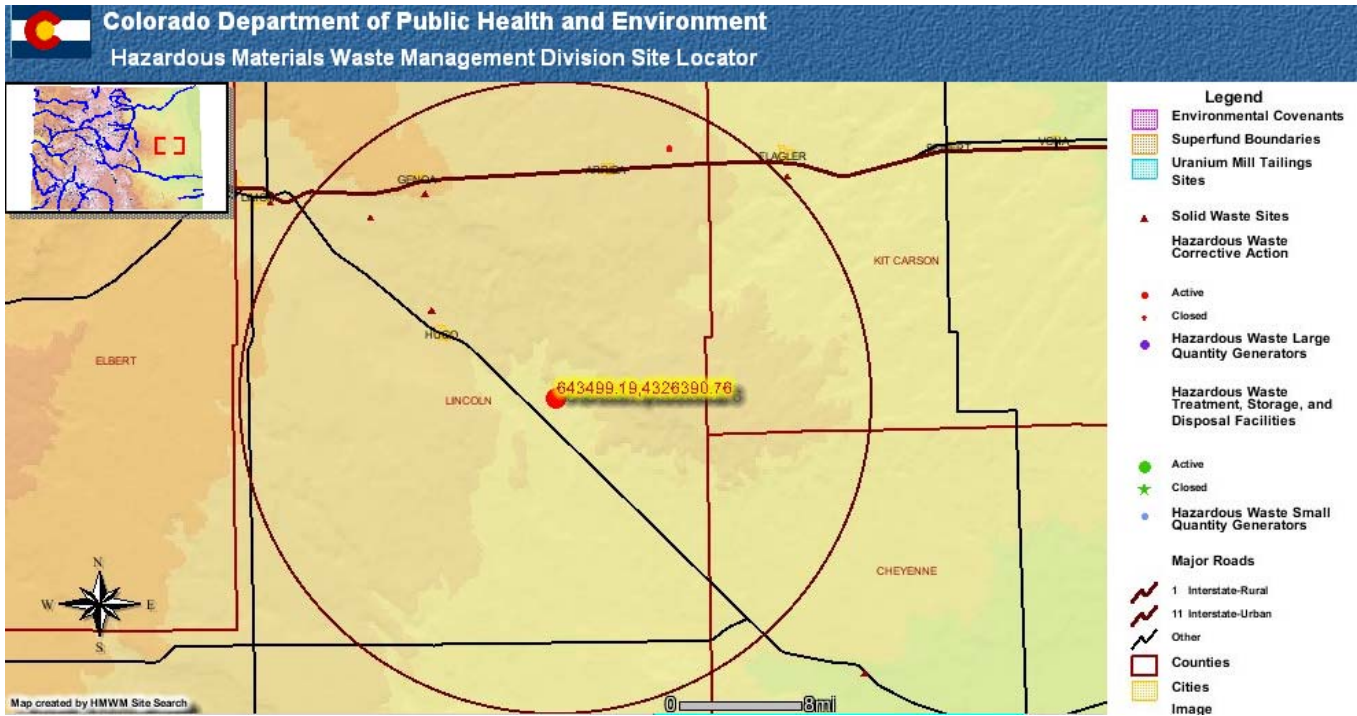
Solid Waste Sites
No Features Found.

Hazardous Waste Corrective Action
No Features Found.

Hazardous Waste Large Quantity Generators
No Features Found.

Hazardous Waste Treatment, Storage, and Disposal Generators
No Features Found.

Hazardous Waste Small Quantity Generators
No Features Found.



Center Coords: 643499.19,4326390.76
Buffer Distance: 20 miles

Environmental Covenants
 No Features Found.

Superfund Boundaries
 No Features Found.

Uranium Mill Tailings Sites
 No Features Found.

Solid Waste Sites

073-LFL-005	HUGO SOLID WASTE LANDFILL	TOWN OF HUGO P.O. BOX 367 HUGO 80821
	LANDFILL	GPS 1999 + OR - 30 METERS [
073-LFL-015	LINCOLN COUNTY LANDFILL	1 M S I-70, ON CR 109, GENOA EXIT GENOA 80821
	LANDFILL	GPS 1999 + OR - 30 METERS
073-LFL-020	TOWN OF GENOA LANDFILL	1/2 MI SE OF GENOA GENOA 80818
	LANDFILL	GPS 1999 + OR - 30 METERS [

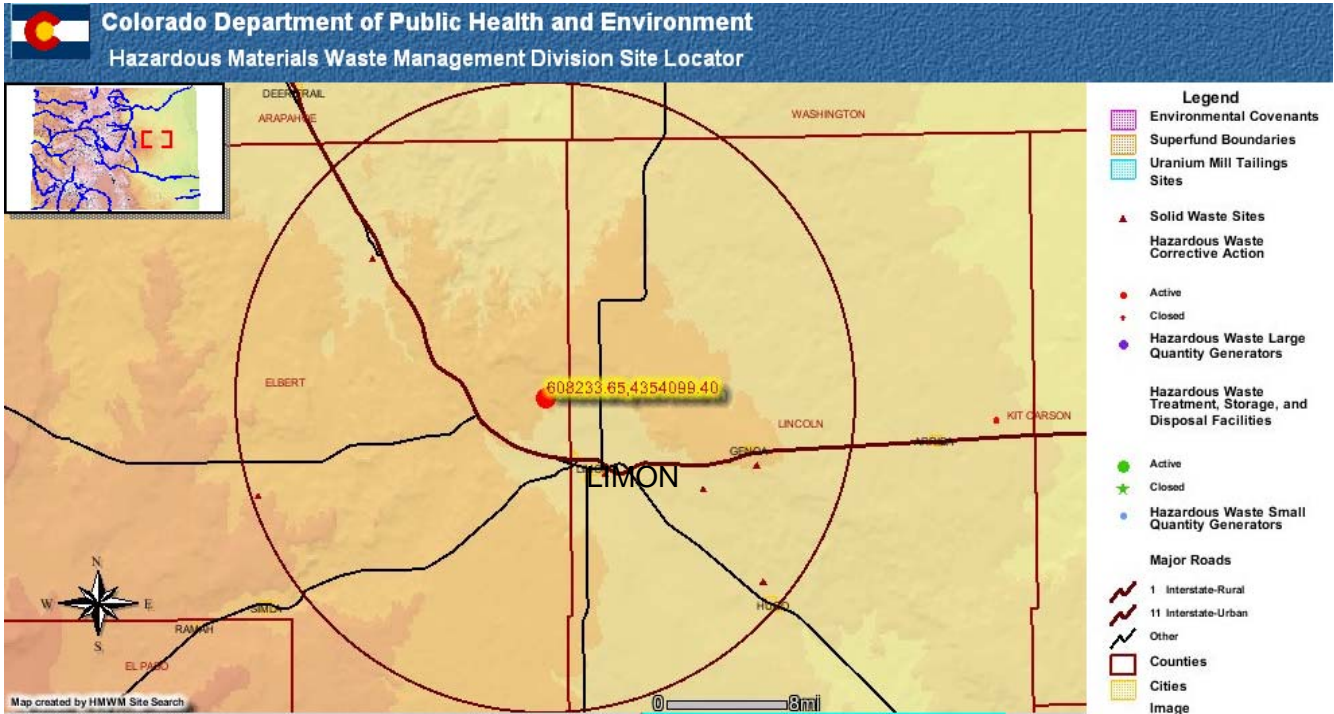
Hazardous Waste Corrective Action

O0000255042	CHASE PIPELINE COMPANY	NEAR COUNTY RD 3 1/2MILES EAST 1MILE NORTH OF I-70 ARRIBA
		LINCOLN 80804
CA A	http://www.epa.gov/cqi-bin/get1cReport.cgi?tool=echo&IDNumber=CO0000255042 MANUAL + OR - 300 METERS	

Hazardous Waste Large Quantity Generators
 No Features Found.

Hazardous Waste Treatment, Storage, and Disposal Generators
 No Features Found.

Hazardous Waste Small Quantity Generators
 No Features Found.



Center Corrds: 608233.65,4354099.40
Buffer Distance: 20 miles

Environmental Covenants
 No Features Found.

Superfund Boundaries
 No Features Found.
 Uranium Mill Tailings Sites
 No Features Found.

Solid Waste Sites

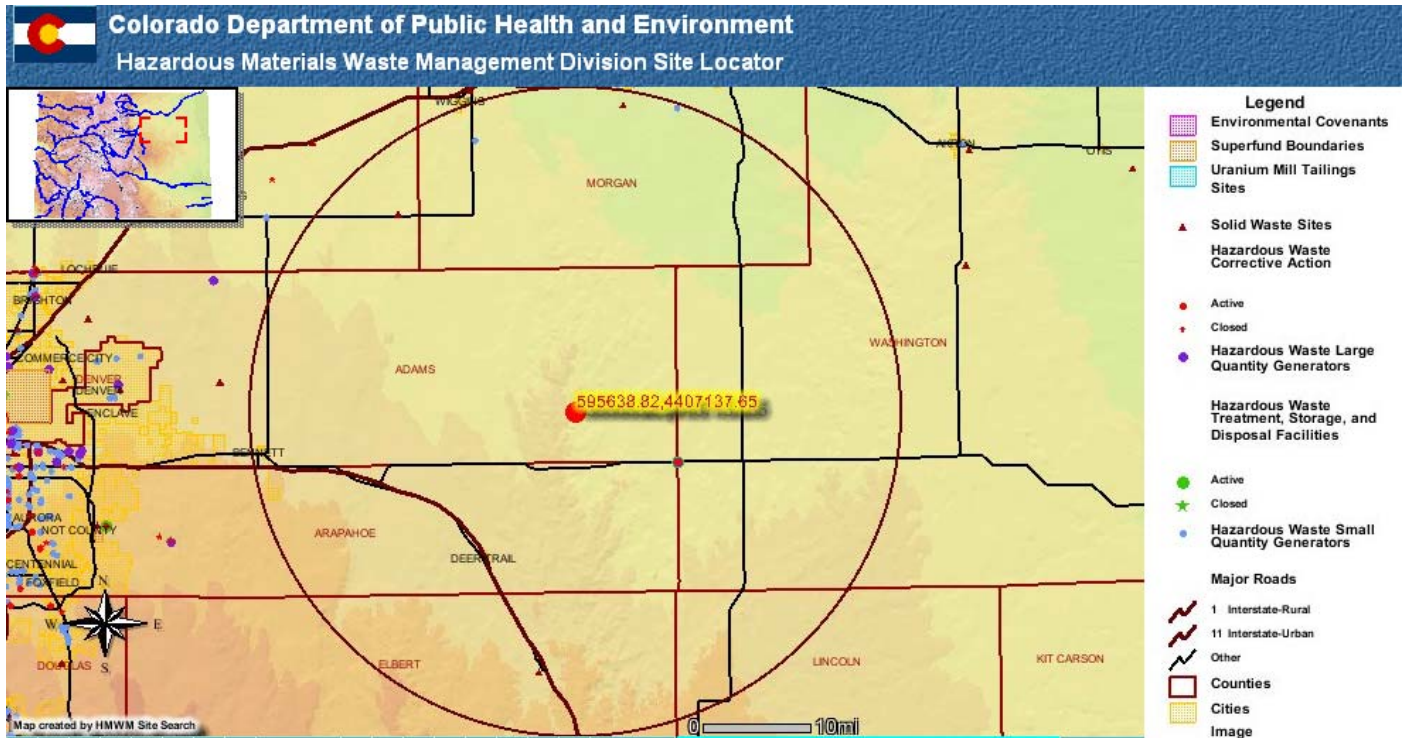
039-LFL-005	AGATE SWDS LANDFILL	1/2 MI WEST OF TOWN	AGATE
	LANDFILL	COUNTY OFFICIAL + Or - 1 MILE	
039-LFL-015	EAST CENTRAL ELBERT COUNTY LANDFILL	7 1/2 MILES NORTH OF SIMLA AJACENT TO	
	ELBERT COUNTY RD. 125 LANDFILL	GPS 1999 + OR - 30 METERS	
073-LFL-005	HUGO SOLID WASTE LANDFILL	TOWN OF HUGO	P.O. BOX 367 HUGO 80821
	LANDFILL	GPS 1999 + OR - 30 METERS	
073-LFL-010	LANDFILL	LIMON P.O. BOX 8	LIMON 80828
		GPS 1999 + OR - 30 METERS [
073-LFL-015	LINCOLN COUNTY LANDFILL	1 M S I-70, ON CR 109, GENOA EXIT	GENOA 80821
	LANDFILL	GPS 1999 + OR - 30 METERS	
073-LFL-020	TOWN OF GENOA LANDFILL	1/2 MI SE OF GENOA	GENOA 80818
	LANDFILL	GPS 1999 + OR - 30 METERS [

Hazardous Waste Corrective Action
 No Features Found.

Hazardous Waste Large Quantity Generators
 No Features Found.

Hazardous Waste Treatment, Storage, and Disposal Generators
 No Features Found.

Hazardous Waste Small Quantity Generators - No Features Found.



Center Coords: 595638.82,4407137.65
Buffer Distance: 30 miles

Environmental Covenants
No Features Found.

Superfund Boundaries
No Features Found.

Uranium Mill Tailings Sites
No Features Found.

(results continued next page)

Center Coords: 595638.82,4407137.65
 Buffer Distance: 30 miles (continued)

Solid Waste Sites

Rec	ID	FACILITY	STREET_ADD	CITY	ZIP_4	GEN_TYPE	METHOD	ACCURACY
1	039-LFL-005	AGATE SWDS LANDFILL	1/2 MI WEST OF TOWN	AGATE		LANDFILL	COUNTY OFFICIAL	+ Or - 1 MILE
2	087-TRS-010	FORT MORGAN SOUTH TRANSFER STATION	14965 COUNTY ROAD 19	FORT MORGAN		TRANSFER STATION	CENTRUS	+ OR - 30 METERS
3	123-COM-010	O.K. FARMS COMPOSTING FACILITY	3422 STATE HIGHWAY 52	WIGGINS	80654	COMPOSTER	MANUAL	+ OR - 30 METERS

Hazardous Waste Corrective Action

Rec	ID_1	FACILITY	STREET_ADD	CITY	COUNTY	ZIP_4	FAC_TYPE	STATUS	LINKS	METHOD	ACCURACY
1	COD991300484	CLEAN HARBORS DEER TRAIL, LLC	108555 E US HIGHWAY 36	DEER TRAIL	ARAPAHOE	801059611	CA	A	http://www.epa.gov/cgi-bin/get1cReport.cgi?tool=echo&IDNumber=COD991300484	CENTRUS	+ OR - 30 METERS

Hazardous Waste Large Quantity Generators

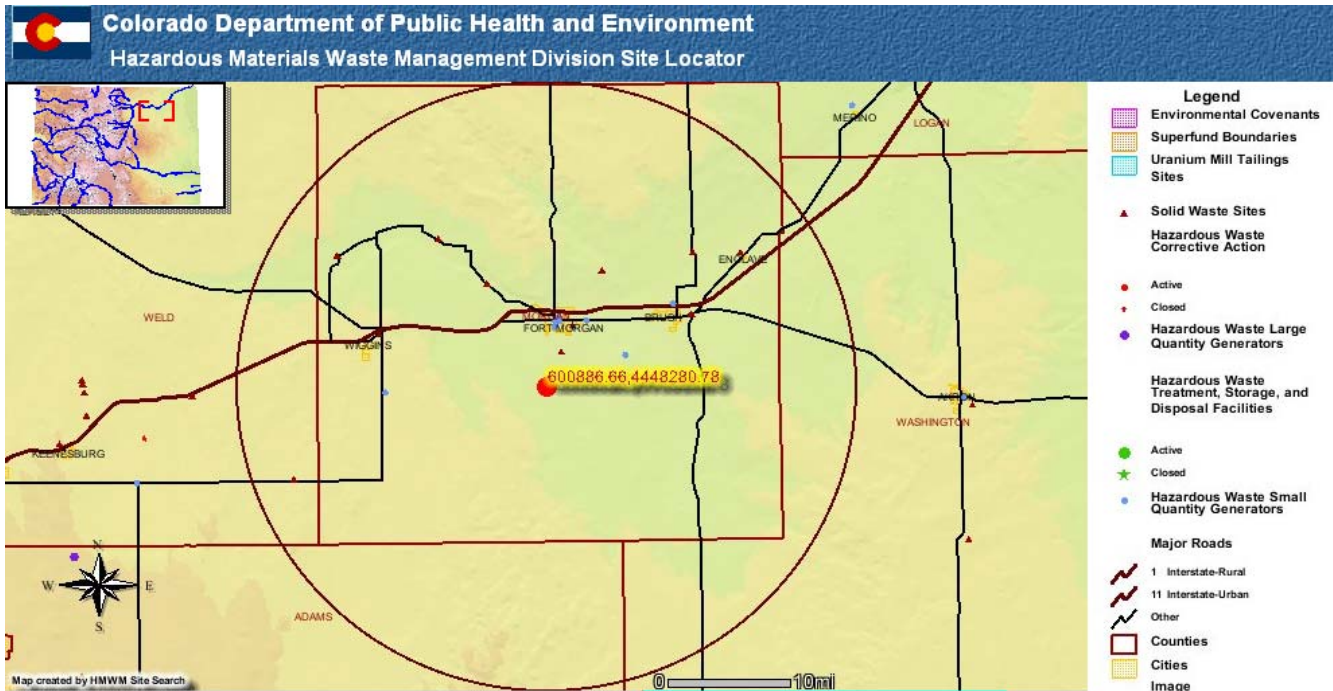
Rec	ID	FACILITY	STREET_ADD	CITY	COUNTY	ZIP_4	FAC_TYPE	STATUS	LINKS	METHOD	ACCURACY
1	COD991300484	CLEAN HARBORS DEER TRAIL, LLC	108555 E US HIGHWAY 36	DEER TRAIL	ARAPAHOE	801059611	LQG	A	http://oaspub.epa.gov/enviro/brs_web.report?pgm_sys_id=COD991300484	CENTRUS	+ OR - 30 METERS

Hazardous Waste Treatment, Storage, and Disposal Generators

Rec	ID	FACILITY	STREET_ADD	CITY	COUNTY	ZIP_4	FAC_TYPE	STATUS	LINKS	METHOD	ACCURACY
1	COD991300484	CLEAN HARBORS DEER TRAIL, LLC	108555 E US HIGHWAY 36	DEER TRAIL	ARAPAHOE	801059611	TSD	A	http://oaspub.epa.gov/enviro/brs_web.report?pgm_sys_id=COD991300484	CENTRUS	+ OR - 30 METERS

Hazardous Waste Small Quantity Generators

Rec	ID	FACILITY	STREET_ADD	CITY	COUNTY	ZIP_4	FAC_TYPE	STATUS	LINKS	METHOD	ACCURACY
1	COD980286025	PSCO - PAWNEE STATION	14940 COUNTY RD 24	BRUSH	MORGAN	80723	SQG	A	http://www.epa.gov/cgi-bin/get1cReport.cgi?tool=echo&IDNumber=COD980286025	MANUAL	1-5 MILES
2	COD981544430	PSCO - ROUNDUP COMP STATION	3064 ROAD I	WIGGINS	MORGAN	80654	SQG	A	http://www.epa.gov/cgi-bin/get1cReport.cgi?tool=echo&IDNumber=COD981544430	MANUAL	UNABLE TO CONFIRM EXISTENCE OR LOCATION



Center Coords: 600886.66,4448280.78
Buffer Distance: 24 miles

Enviromental Covenants
No Features Found.

Superfund Boundaries
No Features Found.

Uranium Mill Tailings Sites
No Features Found.

Hazardous Waste Large Quantity Generators
No Features Found.

Hazardous Waste Treatment, Storage, and Disposal Generators
No Features Found.

Hazardous Waste Corrective Action
No Features Found.

(results continued next page)

Center Coords: 600886.66,4448280.78
Buffer Distance: 24 miles (continued)

Solid Waste Sites

Rec	ID	FACILITY	STREET_ADD	CITY	ZIP_4	GEN_TYPE	METHOD	ACCURACY
1	087-IMP-005	EXCEL BRINE IMPOUNDMENT	1505 E. BURLINGTON	FORT MORGAN	80701	IMPOUNDMENT	CENTRUS	+ OR - 30 METERS
2	087-LFL-005	MORGAN COUNTY LANDFILL	21448 CO. RD. 22	FT. MORGAN	80701	LANDFILL	MANUAL	+ OR - 30 METERS
3	087-TRS-005	BRUSH TRANSFER STATION	17885 HWY 71	BRUSH		TRANSFER STATION	CENTRUS	+ OR - 30 METERS
4	087-TRS-010	FORT MORGAN SOUTH TRANSFER STATION	14965 COUNTY ROAD 19	FORT MORGAN		TRANSFER STATION	CENTRUS	+ OR - 30 METERS
5	087-TRS-015	HILLROSE TRANSFER STATION	W COUNTY ROAD 5 & COUNTY ROAD 33	HILLROSE		TRANSFER STATION	CENTRUS	+ OR - 30 METERS
6	087-TRS-020	NORTHWEST FORT MORGAN TRANSFER STN	17475 HWY 144	FORT MORGAN		TRANSFER STATION	CENTRUS	+ OR - 30 METERS
7	087-TRS-025	ORCHARD TRANSFER STATION	1650 1ST STREET	ORCHARD		TRANSFER STATION	GPS 1998	+ OR - 30 METERS
8	087-TRS-030	SNYDER TRANSFER STATION	29390 3RD STREET	SNYDER		TRANSFER STATION	CENTRUS	+ OR - 30 METERS
9	087-TRS-035	WELDONA TRANSFER STATION	329 COTTAGE AVENUE	WELDONA		TRANSFER STATION	UNKNOWN	+ OR - 30 METERS
10	087-TRS-040	WIGGINS TRANSFER STATION	16427 LADD STREET	WIGGINS		TRANSFER STATION	GPS 1998	+ OR - 30 METERS
11	123-COM-010	O.K. FARMS COMPOSTING FACILITY	3422 STATE HIGHWAY 52	WIGGINS	80654	COMPOSTER	MANUAL	+ OR - 30 METERS

Center Coords: 600886.66,4448280.78
Buffer Distance: 24 miles (continued)

Hazardous Waste Small Quantity Generators

Rec	ID	FACILITY	STREET_ADD	CITY	COUNTY	ZIP_4	FAC_TYPE	STATUS	LINKS	METHOD	ACCURACY
1	COD001490135	SKIP BERLIN CHEVROLET BUICK	531 MAIN	FORT MORGAN	MORGAN	80701	SQG	A	http://www.epa.gov/cgi-bin/get1cReport.cgi?tool=echo&IDNumber=COD001490135	CENTRUS	+ OR - 30 METERS
2	COD007080567	CLARK FEATHER DIV PARKER HANNIFIN	128 ENSIGN STREET	FORT MORGAN	MORGAN	80701	SQG	A	http://www.epa.gov/cgi-bin/get1cReport.cgi?tool=echo&IDNumber=COD007080567	CENTRUS	+ OR - 30 METERS
3	COD013442587	BRUSH PUBLIC SCHOOL	527 INDUSTRIAL PARK RD	BRUSH	MORGAN	80723	SQG	A	http://www.epa.gov/cgi-bin/get1cReport.cgi?tool=echo&IDNumber=COD013442587	CENTRUS	+ OR - 30 METERS
4	COD076450329	COLORADO PLAINS MEDICAL CENTER	1000 LINCOLN ST	FORT MORGAN	MORGAN	80701	SQG	A	http://www.epa.gov/cgi-bin/get1cReport.cgi?tool=echo&IDNumber=COD076450329	CENTRUS	+ OR - 30 METERS
5	COD980286025	PSCO - PAWNEE STATION	14940 COUNTY RD 24	BRUSH	MORGAN	80723	SQG	A	http://www.epa.gov/cgi-bin/get1cReport.cgi?tool=echo&IDNumber=COD980286025	MANUAL	1-5 MILES
6	COD981544430	PSCO - ROUNDUP COMP STATION	3064 ROAD I	WIGGINS	MORGAN	80654	SQG	A	http://www.epa.gov/cgi-bin/get1cReport.cgi?tool=echo&IDNumber=COD981544430	MANUAL	UNABLE TO CONFIRM EXISTENCE OR LOCATION
7	COD981544554	EXCEL CORPORATION	1505 E. BURLINGTON AVE.	FORT MORGAN	MORGAN	80701	SQG	A	http://www.epa.gov/cgi-bin/get1cReport.cgi?tool=echo&IDNumber=COD981544554	CENTRUS	+ OR - 30 METERS
8	COD983770504	MODEL CLEANERS	618 EAST PLATTE	FORT MORGAN	MORGAN	80701	SQG	A	http://www.epa.gov/cgi-bin/get1cReport.cgi?tool=echo&IDNumber=COD983770504	CENTRUS	+ OR - 30 METERS
9	COD983800699	KAY JAN INC	20911 US HWY 34	FORT MORGAN	MORGAN	80701	SQG	A	http://www.epa.gov/cgi-bin/get1cReport.cgi?tool=echo&IDNumber=COD983800699	CENTRUS	+ OR - 30 METERS

Appendix C

Colorado Division of Oil and Public Safety

Petroleum Storage Tank Facility Database Search Results

Colorado Registered Petroleum Storage Tank Sites

Facility ID	County	ZIP Code	Facility Name	Address1
12074	MORGAN	80654	BERGER & CO FACILITY	105 CENTRAL ST WIGGINS 80654
6358	MORGAN	80654	BERGER & CO	105 CENTRAL WIGGINS 80654
4531	MORGAN	80654	VALLEY FEED & SEED INC	107 CENTRAL AVE WIGGINS 80654
13645	MORGAN	80654	WIGGINS FARMERS CO-OP ELEVATOR	109 E CENTRAL WIGGINS 80654
9440	MORGAN	80654	M & M CO-OP WIGGINS STATION & BULK	113 CENTRAL ST WIGGINS 80654
10583	MORGAN	80654	STUBS GAS & OIL INC	16740 HWY 39 WIGGINS 80654
1160	MORGAN	80654	WIGGINS JUNCTION LLC	17104 HWY 39 WIGGINS 80654
13632	MORGAN	80654	WIGGINS TRUCK & TRACTOR FACILITY	17134 HWY 39 WIGGINS 80654
7721	MORGAN	80654	CDOT WIGGINS	210 GRANT ST WIGGINS 80654
1479	MORGAN	80654	ROUNDUP COMPRESSOR STA	3064 RD I WIGGINS 80654
6196	MORGAN	80654	WIGGINS SCHOOL DISTRICT RE-50J	320 CHAPMAN ST WIGGINS 80654
17283	MORGAN	80654	VANGAS INC	506 CENTRAL AVE WIGGINS 80654
26	MORGAN	80654	WIGGINS SHOP	5530 CR L WIGGINS 80654
8099	MORGAN	80654	WIGGINS RCLR	HWY 52 10 MI S OF I-76 WIGGINS 80654
16358	MORGAN	80654	COX OIL	HWY 52 WIGGINS 80654
508	MORGAN	80654	BERNARD EWENTY	STAR ROUTE 2 5040 HWY 52 WIGGINS 80654
12751	ARAPAHOE	80103	COCH INDUSTRIES INC	*MISSING* BYERS 80103
8831	ARAPAHOE	80103	ARAPAHOE COUNTY BYERS SHOP	141 S FETZER ST BYERS 80103
8427	ARAPAHOE	80103	A & B TEXACO	212 N MAIN ST BYERS 80103
5754	ARAPAHOE	80103	TRI VALLEY GAS	25 HWY 40 BYERS 80103
10269	ARAPAHOE	80103	TRI-VALLEY GAS CO	25 W FRONT ST BYERS 80103
11501	ARAPAHOE	80103	BYERS SCHOOL DISTRICT 32J	444 E FRONT ST BYERS 80103
8218	ARAPAHOE	80103	SINCLAIR 5027	527 N HWY 36 BYERS 80103
15281	ARAPAHOE	80103	BYRSCOA3	64601 E 15TH AVE BYERS 80103
11677	ARAPAHOE	80103	CDOT BYERS	BYERS MAINTENCE SHOP BYERS 80103
11555	ARAPAHOE	80103	DAVID A GORDLEY PROPERTY	HWY 36 & 40 BYERS 80103
3220	ARAPAHOE	80103	ARTHUR PERRY PROPERTY	I-70 & US HWY 36 BYERS 80103
4193	ARAPAHOE	80103	LATIGO COMPRESSOR STATION	RD #38 BYERS 80103
8323	ARAPAHOE	80105	CHASE TRANSPORTATION CO	1/2 MI W & 4 MI W DEER TRAIL DEER TRAIL 80105
4479	ADAMS	80105	CLEAN HARBORS	108555 HWY 36 DEER TRAIL 80105
9651	ARAPAHOE	80105	DEER TRAIL SCHOOL DISTRICT 26J	350 2ND AVE DEER TRAIL 80105
8264	ARAPAHOE	80105	AWFUL JOHNS CONOCO	484 7TH AVE DEER TRAIL 80105
1794	ARAPAHOE	80105	CORNER GAS	489 5TH AVE DEER TRAIL 80105
7381	ARAPAHOE	80105	CDOT DEER TRAIL	4TH AVE & ELM ST DEER TRAIL 80105

Colorado Registered Petroleum Storage Tank Sites

Facility ID	County	ZIP Code	Facility Name	Address1
18308	ADAMS	80105	METRO WASTEWATER RECLAMATION DISTRICT	5234 CR 245 DEER TRAIL 80105
6946	ARAPAHOE	80105	DEER TRAIL 66	555 7TH AVE DEER TRAIL 80105
8834	ARAPAHOE	80105	DEER TRAIL MAINTENANCE FACILITY	764 4TH AVE DEER TRAIL 80105
4300	ARAPAHOE	80105	JOHNNY TURECEK FARM	BOX 69 DEER TRAIL 80105
10078	ARAPAHOE	80105	HAMACHER SERVICE	N HWY 40 DEER TRAIL 80105
10517	ELBERT	80101	VICTORY MOTORS	40962 1ST AVE AGATE 80101
6336	ELBERT	80101	VICTORY MOTORS	40962 MAIN ST AGATE 80101
16750	ELBERT	80101	AGATE SCHOOL DISTRICT	41032 2ND AVE AGATE 80101
14998	ELBERT	80101	REED OIL CO	41036 1ST AVE AGATE 80101
7530	ELBERT	80101	REED OIL CO	640 E BRIDGE ST AGATE 80101
17315	LINCOLN	80828	LIMON CO-OP EXCHANGE	
16418	LINCOLN	80828	STONE OIL CO	1/4 MI S ON HWY 71 LIMON 80828
12102	LINCOLN	80828	TOWN OF LIMON	109 C AVE LIMON 80828
7535	LINCOLN	80828	R D TIRE & OIL	1098 MAIN ST LIMON 80828
3256	LINCOLN	80828	MONKS CONSTRUCTION CO	110 A AVE LIMON 80828
1346	LINCOLN	80828	D J PETROLEUM INC	1109 MAIN BOX E-9 LIMON 80828
9039	LINCOLN	80828	7-ELEVEN #18161	1114 MAIN ST LIMON 80828
11191	LINCOLN	80828	LIMON RS #203	131 C AVE LIMON 80828
11851	LINCOLN	80828	COLORADO STATE PATROL FACILITY	131 C AVE LIMON 80828
2927	LINCOLN	80828	CSP - LIMON #49113	132 C AVE LIMON 80828
15973	LINCOLN	80828	CARGILL GRAIN FACILITY	135 MAIN ST LIMON 80828
10876	LINCOLN	80828	DIAMOND SHAMROCK #683	150 E HWY 24 LIMON 80828
7466	LINCOLN	80828	CHEVRON	1628 W MAIN ST HWY 40 & L ST LIMON 80828
8791	LINCOLN	80828	ROBERT W RAINES PROPERTY	17000 ELBERT CR 205 LIMON 80828
473	LINCOLN	80828	FLYING J INC	198 E MAIN LIMON 80828
11076	LINCOLN	80828	LIMON STORAGE YARD	1ST ST & 4TH AVE LIMON 80828
8542	LINCOLN	80828	D J PETROLEUM INC	201 E MAIN ST LIMON 80828
10430	LINCOLN	80828	LIMON TRAVEL CENTER	2200 9TH ST LIMON 80828
10830	LINCOLN	80828	FAST-N-FRIENDLY FOOD MARTS; INC	2380 6TH ST LIMON 80828
11697	LINCOLN	80828	WEST TEXACO	2380 6TH ST LIMON 80828
18363	LINCOLN	80828	FLYING J TRAVEL PLAZA	2495 WILLIAMS AVE LIMON 80828
6951	LINCOLN	80828	FAST-N-FRIENDLY FOOD MARTS; INC	300 E MAIN ST LIMON 80828
10246	LINCOLN	80828	STONE OIL CO	345 1ST ST LIMON 80828
1503	LINCOLN	80828	STONES SUPER SERVICE	378 MAIN ST LIMON 80828
1353	LINCOLN	80828	SINCLAIR BULK PLANT	415 1ST ST LIMON 80828
13564	LINCOLN	80828	NATIONAL WEATHER SERVICE	47156 STATE RD 71 LIMON 80828

Colorado Registered Petroleum Storage Tank Sites

Facility ID	County	ZIP Code	Facility Name	Address1
4290	LINCOLN	80828	JOHN & FLOYD'S REPAIR	498 MAIN ST LIMON 80828
11746	LINCOLN	80828	TRACY OIL CO BULK PLANT	4TH & MAIN LIMON 80828
17099	LINCOLN	80828	LIMON KOA CAMPGROUND	575 COLORADO AVE LIMON 80828
7377	LINCOLN	80828	CDOT LIMON	588 4TH ST LIMON 80828
4129	LINCOLN	80828	LOAF N JUG #64	707 MAIN ST LIMON 80828
4643	LINCOLN	80828	AT&T LIMON RS	8 MI N ON HWY 71 W 7 MI ON ELBERT CR LIMON 80828
9629	LINCOLN	80828	LIMON SUB STATION RR 220380	825 MAIN ST LIMON 80828
5426	LINCOLN	80828	LIMON PUBLIC SCHOOLS	874 F AVE LIMON 80828
5918	LINCOLN	80828	GOTTSCHALK OIL INC	915 HWY 24 LIMON 80828
2782	LINCOLN	80828	ROSS CHEVROLET BUICK PONTIAC INC	976 MAIN ST LIMON 80828
1326	LINCOLN	80828	TEXACO BULK PLANT	BOX 357 LIMON 80828
7344	LINCOLN	80828	L E NALL	BOX 70 LIMON 80828
3759	LINCOLN	80828	LIMON MUNICIPAL AIRPORT	E HWY 24 & 287 LIMON 80828
10474	LINCOLN	80828	EAST LIMON 66	HWY 40 & 287 LIMON 80828
11906	LINCOLN	80828	CDOT PUNKIN CENTER	MP 72.65 HWY 71 LIMON 80828
5348	LINCOLN	80828	HARRY THOMPSON	ROUTE 1 BOX 38 LIMON 80828
5352	LINCOLN	80828	LEE THOMPSON	RT 1 BOX 37 LIMON 80828
9637	LINCOLN	80828	LARRY SKINNERS FARM	RT 2 BOX 32 LIMON 80828
5551	LINCOLN	80828	KENNETH MAUCH	RT BOX 26 SE 1/4 26 7 56 LIMON 80828
13942	LINCOLN	80828	CHARLES F GREDE	SW NW SECTOPM 5 T95 R55W LIMON 80828
7404	ELBERT	80830	CDOT MATHISON	37200 STATE HWY 24 MATHESON 80830
6787	LINCOLN	80818	CONDE C TIRE & GAS	310 MAIN GENOA 80818 55801 LINCOLN CR 36
9515	LINCOLN	80818	RICHARD L BORDERS	HCR 66 BOX 32 GENOA 80818
1110	LINCOLN	80818	LINCOLN COUNTY	620 KUNKLE ST;CR 109 & KUNKLEAKA GENOA 80818
10249	LINCOLN	80818	STONE OIL BULK PLANT	71 OLD HWY 24 1/2 MI E OF GENOA 80818
6313	LINCOLN	80818	DONALD KNUTSON	9 MI N & 3 MI E OF GENOA GENOA 80818
184	LINCOLN	80818	M & M FARMS INC	NW/424 - 6 - 54 GENOA 80818
16207	LINCOLN	80821	HUGOCOA3	1/2 MI E OF HWY 109 & HWY 287 HUGO 80821
4366	LINCOLN	80821	LOAF N JUG #68	109 W 4TH ST HUGO 80821
7182	LINCOLN	80821	THEODORE LEE LYONS	220 7TH ST HUGO 80821
2379	LINCOLN	80821	PARMERS AUTOMOTIVE SERVICES	305 4TH ST HUGO 80821
7375	LINCOLN	80821	KAR KORNER CAR WASH	401 4TH ST HUGO 80821
14855	LINCOLN	80821	LINCOLN COUNTY ROAD AND BRIDGE MAIN FA	43326 LINCOLN CR 33 HUGO 80821
1115	LINCOLN	80821	LINCOLN COUNTY R & B	43326 RD 33 E HUGO HUGO 80821

Colorado Registered Petroleum Storage Tank Sites

Facility ID	County	ZIP Code	Facility Name	Address1
4646	LINCOLN	80821	AT&T HUGO RS	5 MI FROM HUGO ON HWY 109 HUGO 80821
16369	LINCOLN	80821	FARM GAS INC	615 3RD ST HUGO 80821
1085	LINCOLN	80821	PHILLIPS 66 MINI-STOP	707 4TH ST HUGO 80821
1044	LINCOLN	80821	FARM GAS INC	729 4TH ST HUGO 80821
1964	LINCOLN	80821	HUGO PUBLIC SCHOOL	HWY 40 HUGO 80821
7370	LINCOLN	80821	CDOT PUNKIN CENTER	HWY 71 MP 72.67 HUGO 80821 HWY 94 3.5 MI E
7980	LINCOLN	80821	HUGO VOR	S ON CR 2.5 MI HUGO 80821
7451	LINCOLN	80821	CDOT HUGO	MP 399.35 HWY 40 HUGO 80821
1764	LINCOLN	80821	CDOT (PUNKIN CTR)	US HWY 71 MP 72.65 HUGO 80821
4649	CHEYENNE	80862	AT&T WILD HORSE RS	4 MI S ON CR WILD HORSE 80862
1076	CHEYENNE	80862	UNICORN	HWY 40 & 287 WILD HORSE 80862
6962	CHEYENNE	80862	HEBER HOLT	US HWY 40 WILD HORSE 80862
9837	CHEYENNE	80825	PHILLIPS BULK PLANT-KIT CARSON	100 BLOCK PALMER KIT CARSON 80825
15618	CHEYENNE	80825	AROUND THE CLOCK FUEL	100 E HWY 287 KIT CARSON 80825
1934	CHEYENNE	80825	CDOT KIT CARSON	101 PALMER KIT CARSON 80825
10729	CHEYENNE	80825	KIT CARSON SCHOOL DIST R-1	102 W 5TH AVE KIT CARSON 80825
16211	CHEYENNE	80825	SRNTCOA3	12500 CR 14 KIT CARSON 80825
3374	CHEYENNE	80825	EDDIES 66 SERVICE	304 E HWY 287 & 40 KIT CARSON 80825
817	CHEYENNE	80825	HILL TOP TEXACO	501 W HWY 287 KIT CARSON 80825
7013	CHEYENNE	80825	TRADING POST RESTAURANT	602 HWY 287 KIT CARSON 80825
16309	CHEYENNE	80825	WALLACE GAS & OIL LPG BULK PLANT	E HWY 287 KIT CARSON 80825
9850	CHEYENNE	80825	CONOCO BULK PLANT-KIT CARSON	E OF KIT CARSON S OF RAILROAD KIT CARSON 80
6679	CHEYENNE	80825	HILL TOP TEXACO	HWY 40 & 287 KIT CARSON 80825
3354	CHEYENNE	80825	HEINS PIT STOP	HWY 40 & 287 KIT CARSON 80825
14445	CHEYENNE	80825	HILL TOP TEXACO	HWY 40 & HWY 287 KIT CARSON 80825
10288	CHEYENNE	80825	KIT CARSON SCHOOL DIST R-1	N MAIN ST KIT CARSON 80825
2890	CHEYENNE	80825	CHEYENNE COUNTY	ROAD & BRIDGE DIST #1 KIT CARSON 80825
2563	KIOWA	81045	HASWELL CO-OP ELEVATOR	13215 HWY 96 HASWELL 81045
17863	KIOWA	81045	HASWELL COMMUNITY BUILDING	206 HOGUE HASWELL 81045
647	KIOWA	81045	HASWELL PROPANE SERVICE	403 HWY 96 HASWELL 81045
822	KIOWA	81045	HASWELL PROPANE & FUEL	403 HWY 96 HASWELL 81045
643	KIOWA	81045	PRAIRIE DOG CAFE	HWY 96 HASWELL 81045
11580	KIOWA	81045	BILL MARX	W 96 HWY HASWELL 81045

Colorado Registered Petroleum Storage Tank Sites

Facility ID	County	ZIP Code	Facility Name	Address1
5678	KIOWA	81036	FISCHERS SERVICE	100 S MAIN ST EADS 81036
6166	KIOWA	81036	FISCHERS SERVICE	110 E 14TH ST EADS 81036
4728	KIOWA	81036	KIOWA COUNTY SCHOOLS RE-1	210 W 10TH ST EADS 81036
2076	KIOWA	81036	HATCHER FARMS INC	3 MI E & 10 MI S EADS 81036
4214	KIOWA	81036	KIT CARSON COMPRESSOR STATION	3073 US HWY 287 NHCR EADS 81036
12852	KIOWA	81036	COASTAL MART	3073 US HWY 287 EADS 81036
3346	KIOWA	81036	E-Z STORE	403 E 15TH ST EADS 81036
2503	KIOWA	81036	TRANSPORTATION TRUCK WASH	49465 CR T5 EADS 81036
5737	KIOWA	81036	EADS CONSUMERS SUPPLY CO	500 E 15TH ST EADS 81036
9644	KIOWA	81036	COUNTRY C STORE	501 E 15TH ST EADS 81036
16209	KIOWA	81036	CHTNCOA3	51000 KIOWA CR N EADS 81036
11213	KIOWA	81036	MICHAELS SERVICE CENTER	809 WANSTED EADS 81036
16400	KIOWA	81036	EADS CONSUMED CO-OP	EAST HWY 287 EADS 81036
7798	KIOWA	81036	CDOT EADS	HWY 287 EADS 81036
16809	KIOWA	81036	EADS CONSUMER COOP	HWY 96 E EADS 81036
4059	KIOWA	81036	LEFT HAND COMPRESSOR STATION #1	NHCR EADS 81036
4063	KIOWA	81036	LEFT HAND COMPRESSOR STATION #2	NHCR EADS 81036
4066	KIOWA	81036	FLUKE COMPRESSOR STA	NHCR EADS 81036
155	BENT	81054	TANK & TUMMY	1033 AMBASSADOR THOMPSON BLVD LAS ANIMAS
2662	BENT	81054	THAXTONS MARKET	105 BENT AVE LAS ANIMAS 81054
7942	BENT	81054	LA JUNTA RCAG	11 MI S ON HWY 101 LAS ANIMAS 81054
16078	BENT	81054	LAS ANIMAS OIL INC	11011 HWY 50 E LAS ANIMAS 81054
15340	BENT	81054	BENT COUNTY PROPERTY	148 BENT AVE LAS ANIMAS 81054
919	BENT	81054	BENT COUNTY RD & BRIDGE DEPT	203 9TH ST LAS ANIMAS 81054
1282	BENT	81054	LAS ANIMAS 66 SERVICE	206 BENT LAS ANIMAS 81054
9774	BENT	81054	LAS ANIMAS TRANSFER	242 BENT AVE LAS ANIMAS 81054
8533	BENT	81054	RICHARD L HARRIS	242 BENT AVE LAS ANIMAS 81054 33128 RD 5.5
13208	BENT	81054	CDOW LAS ANIMAS FISH HATCHERY	RR 2 BOX 232 LAS ANIMAS 81054
16876	BENT	81054	BENT FARMS	344 W 6TH LAS ANIMAS 81054
9036	BENT	81054	WESTERN CONVENIENCE STORES INC #121	356 BENT AVE LAS ANIMAS 81054
15230	BENT	81054	UNKNOWN	400 BLOCK OF BENT AVE LAS ANIMAS 81054
13532	BENT	81054	AFAM LODGE	401 BENT AVE LAS ANIMAS 81054
7499	BENT	81054	KING SOLOMON LODGE #36	401 BENT ST LAS ANIMAS 81054
2925	BENT	81054	ELLIS STANDARD	402 BENT LAS ANIMAS 81054
4109	BENT	81054	LOAF N JUG #59	415 AMBASSADOR THOMPSON BLVD LAS ANIMAS
2488	BENT	81054	FAUS CONOCO	460 BENT AVE LAS ANIMAS 81054

Colorado Registered Petroleum Storage Tank Sites

Facility ID	County	ZIP Code	Facility Name	Address1
7437	BENT	81054	CDOT LAS ANIMAS	52 BENT AVE LAS ANIMAS 81054
6474	BENT	81054	CITY OF LAS ANIMAS	555 COTTONWOOD AVE LAS ANIMAS 81054
1121	BENT	81054	FORT LYON CANAL CO	749 VIGIL AVE LAS ANIMAS 81054
11562	BENT	81054	QUICHEE FOODS #2	7TH & GROVE LAS ANIMAS 81054
634	BENT	81054	RATZLAFF WELDING	909 AMBASSADOR THOMPSON DR LAS ANIMAS 81
8147	BENT	81054	LAS ANIMAS STA	BOX 13 LAS ANIMAS 81054
16405	BENT	81054	LAS ANIMAS OIL CO	HWY 50 E LAS ANIMAS 81054
16404	BENT	81054	FRANKS LP	HWY 50 W LAS ANIMAS 81054
12644	BENT	81054	STOKER PROPERTY	NEAR TOWN OF LAS ANIMAS LAS ANIMAS 81054
2448	BENT	81054	LAS ANIMAS OIL CO INC	P O BOX 207 LAS ANIMAS 81054
4982	BENT	81054	THE FORT LYON CANAL CO	P O BOX 231 LAS ANIMAS 81054
6685	BENT	81054	LAS ANIMAS LIGHT & POWER	S MOSE ST LAS ANIMAS 81054
2669	BENT	81038	FORT LYON CORRECTIONAL FACILITY	30999 CR 15 FORT LYON 81038
7496	BENT	81038	VA MEDICAL CENTER	FORT LYON FORT LYON 81038
3977	BENT	81038	VA MEDICAL CENTER	US HWY 50 FORT LYON 81038
11869	MORGAN	80723	OLD BEN GAY FEED LOT	*MISSING* BRUSH 80723
11406	MORGAN	80723	ACORN FOOD STORE	1041 N COLORADO AVE BRUSH 80723
8005	MORGAN	80723	UNOCAL	105 E EDISON ST BRUSH 80723
8779	MORGAN	80723	CITY OF BRUSH MUNICIPAL COMPLEX	109 CARSON ST BRUSH 80723
989	MORGAN	80723	REYNOLD A OLSEN INC	111 HOSPITAL RD BRUSH 80723
3021	MORGAN	80723	MOHRLANG MANUFACTURING INC	1110 N CAMERON ST BRUSH 80723
6033	MORGAN	80723	DIGGERS SINCLAIR	1113 W EDISON BRUSH 80723
1641	MORGAN	80723	BRUSH SERVICE CENTER	1115 CAMERON ST BRUSH 80723
311	MORGAN	80723	MORGAN COUNTY ROAD AND BRIDGE	113 E EVERETT ST BRUSH 80723
2062	MORGAN	80723	TOMAHAWK TRUCK STOP	1156 N COLORADO AVE BRUSH 80723
15720	MORGAN	80723	GROCERY KART	1302 EDISON ST BRUSH 80723
1610	MORGAN	80723	PAWNEE GENERATING STATION	14940 MORGAN CR 24 BRUSH 80723
12783	MORGAN	80723	PUBLIC SERVICE CO PAWNEE FARM LOCATION	15212 MORGAN CR 24 25000 Q RD BRUSH 80723
878	MORGAN	80723	BEAVER CREEK SUBSTATION	17532 HWY 71 BRUSH 80723
6711	MORGAN	80723	DILLEY SAND & GRAVEL	1914 EDMUNDS ST BRUSH 80723
7657	MORGAN	80723	A & R AUTOMOTIVE SERVICE	203 EDISON ST BRUSH 80723
8041	MORGAN	80723	U-PUMP-IT-BRUSH	223 COLORADO AVE BRUSH 80723
5561	MORGAN	80723	EAST MORGAN COUNTY HOSPITAL	2400 W EDISON BRUSH 80723
14288	MORGAN	80723	FARMLAND CO-OP AT HIGH PLAINS LIVESTOCK	28601US HWY 34 BRUSH 80723
16755	MORGAN	80723	BRUSH LP BULK PLANT	28708 MCR S BRUSH 80723
6361	MORGAN	80723	CDOT BRUSH	29340 HWY 34 BRUSH 80723

Colorado Registered Petroleum Storage Tank Sites

Facility ID	County	ZIP Code	Facility Name	Address1
9271	MORGAN	80723	TETER OILFIELD CONSTRUCTION	29481 HWY 6 BRUSH 80723
8122	MORGAN	80723	FAA BRUSH RCLR	3 1/2 MI E ON HWY 34 BRUSH 80723
15246	MORGAN	80723	BRUSH MUNICIPAL AIRPORT	30055 HWY 34 BRUSH 80723
8367	MORGAN	80723	SCHMIDT FARMS	30803 CR W BRUSH 80723
104	MORGAN	80723	BRUSH CARDTROL	315 E EDISON BRUSH 80723
7611	MORGAN	80723	BRUSH PUBLIC SCHOOLS RE-2 (J)	400 WEST ST BRUSH 80723
4762	MORGAN	80723	BRUSH PUBLIC SCHOOLS RE-2 (J)	401 HOWARD ST BRUSH 80723
10213	MORGAN	80723	M & M CO-OP BRUSH STORE	405 E EDISON ST BRUSH 80723
11703	MORGAN	80723	CARROL HOTEL	418 EDISON ST BRUSH 80723
2776	MORGAN	80723	PEPSI-COLA BOTTLING	423 INDUSTRIAL PARK RD BRUSH 80723
8186	MORGAN	80723	RUHL PROPERTY	500 W EDISON ST BRUSH 80723
14154	MORGAN	80723	FARMERS REALTY PROPERTY	501 W EDISON BRUSH 80723
5521	MORGAN	80723	CONOCO INC	505 E EDISON BRUSH 80723
13044	MORGAN	80723	SINCLAIR - OSBORN	505 E EDISON BRUSH 80723
18420	MORGAN	80723	KHOSAHS LIQUOR MART LLC	520 EDISON ST BRUSH 80723
17719	MORGAN	80723	SCHWANS HOME SERVICE	607 INDUSTRIAL PARK RD BRUSH 80723
9231	MORGAN	80723	7-ELEVEN #15955	620 EDISON ST BRUSH 80723
14064	MORGAN	80723	BRUSH AMBULANCE STATION	623 EDISON BRUSH 80723
4990	MORGAN	80723	UNKNOWN	631 EDISON BRUSH 80723
11277	MORGAN	80723	BRUSH BULK PLANT	727 N RAILWAY BRUSH 80723
16124	MORGAN	80723	BALPY'S AUTO SERVICE (DUNN PROPERTY)	914 EDISON ST BRUSH 80723
11224	MORGAN	80723	SKIPS CONOCO SERVICE	921 EDISON ST BRUSH 80723
12116	MORGAN	80723	BURLINGTON NORTHERN RAILROAD CO	N RAILWAY & COLORADO BRUSH 80723 SE 1/4 OF SEC 19 TWNSHP 1 N
5139	MORGAN	80723	OLD BEN GAY FEED	RANGE 56 W OF THE 6TH PM BRUSH 80723
3276	WASHINGTON	80757	CRONK FARMS	13070 WASHINGTON CR M WOODROW 80757
3952	WASHINGTON	80757	WOODLIN SCHOOL DISTRICT R-104	15400 CR L WOODROW 80757
2115	WASHINGTON	80757	KEN SWAN	20710 CR DBOX 254 WOODROW 80757
16210	WASHINGTON	80757	LTCHCOA3	2991 HWY 71 LAST CHANCE 80757 5490 WASHINGTON CR 29
8316	WASHINGTON	80757	MICHAEL D MCGILVRAY	BOX 148 WOODROW 80757
1717	WASHINGTON	80757	WASHINGTON COUNTY DISTRICT 1	5833 CR 29 WOODROW 80757
8478	WASHINGTON	80757	RED SPUR INC / NKA LAST CHANCE JUNCTION	6025 HWY 36 WOODROW 80757
606	WASHINGTON	80757	LAST CHANCE JUNCTION	6025 US HWY 36 WOODROW 80757
5025	WASHINGTON	80757	DANNAR TRUCKING	CR L 14004 WOODROW 80757
9935	WASHINGTON	80757	SHANE LEOFFLER	STAR ROUTE BOX 198 WOODROW 80757
14118	WASHINGTON	80757	LARRY LEOFFLER	STAR RT BOX 198 WOODROW 80757

SELECTED COSTIS FACILITY DETAILED REPORTS

COSTIS URL: <http://costis.cdle.state.co.us>

Accessed July 22-23, 2008

[Home](#) | [Search](#) | [Help](#) |

Facility

822 - HASWELL PROPANE & FUEL

403 HWY 96
 HASWELL, CO 81045
 KIOWA County

Category: Retail Gas Station w/ LPG

Type: Retail

Total Tanks: 6

Active Tanks: 6

Facility Creation Date:

Street Map: 

Topo Map:

Sardonyx Primary ID :

Sardonyx Secondary ID :

Facility Telephone:* 719-436-2301

Contact Name:* Paul Stoker

AST/UST Inspector: Ralph Acierno OPS-3

W&M/LPG Inspector: Chuck Simmons OPS-7

*To be added using Contacts tab. For further information see Help Menu

Processes Tanks

<u>Tank Tag</u>	<u>Status</u>	<u>Type</u>	<u>Install Date</u>	<u>Registration Date</u>	<u>Product</u>	<u>Capacity</u>	<u>Date Closed</u>	<u>Closure Method</u>
822-1	Currently In Use	AST			1 - Unleaded Regular (RUL)	14981		
822-2	Currently In Use	AST	9/16/1997		3 - Unleaded Premium (PUL)	12000		
822-3	Currently In Use	AST	9/16/1997		4 - Diesel	12000		
822-4	Currently In Use	AST	9/16/1997		Diesel Dyed #1	12000		
822-5	Temporarily Out Of Use	AST			Kerosene	1240		
822-6	Currently In Use	LPG			LPG	12400		

Log in is for Oil and Public Safety Employees only. For more detailed information



please contact the Public Records Center to schedule a file review at (303) 318-8521 or (303) 318-8522.



Copyright © 2000, Colorado Dept. of Labor and Employment
 Developed by [Greenbrier & Russel, Inc.](#)

You are currently logged into database COSTIS as Public

[Home](#) | [Search](#) | [Help](#) |

Facility

643 - PRAIRIE DOG CAFE

HWY 96
 HASWELL, CO 81045
 KIOWA County

Category: Retail Gas Station

Type: Retail

Total Tanks: 2

Active Tanks: 2

Facility Creation Date:

Street Map: 

Topo Map:

Sardonyx Primary ID :

Sardonyx Secondary ID :

Facility Telephone:*

Contact Name:*

AST/UST Inspector: Ralph Acierno OPS-3

W&M/LPG Inspector: Chuck Simmons OPS-7

*To be added using Contacts tab. For further information see Help Menu

Processes Tanks

<u>Tank Tag</u>	<u>Status</u>	<u>Type</u>	<u>Install Date</u>	<u>Registration Date</u>	<u>Product</u>	<u>Capacity</u>	<u>Date Closed</u>	<u>Closure Method</u>
643-1	Temporarily Out Of Use	UST	5/7/1961		Gasoline	2000		
643-2	Temporarily Out Of Use	UST	5/7/1961		Gasoline	2000		



Log in is for Oil and Public Safety Employees only. For more detailed information

please contact the Public Records Center to schedule a file review at (303) 318-8521 or (303) 318-8522.



Copyright © 2000, Colorado Dept. of Labor and Employment
 Developed by [Greenbrier & Russel, Inc.](#)

You are currently logged into database COSTIS as Public

[Home](#) | [Search](#) | [Help](#) |

Facility

2563 - HASWELL CO-OP ELEVATOR

13215 HWY 96
 HASWELL, CO 81045
 KIOWA County

Category: Retail Gas Station

Type: Retail

Total Tanks: 1

Active Tanks: 1

Facility Creation Date:

Street Map: 

Topo Map:

Sardonyx Primary ID :

Sardonyx Secondary ID :

Facility Telephone:* 719-436-2327 James Engelhardt

Contact Name:*

AST/UST Inspector: Ralph Acierno OPS-3

W&M/LPG Inspector: Chuck Simmons OPS-7

*To be added using Contacts tab. For further information see Help Menu

Processes Tanks

<u>Tank Tag</u>	<u>Status</u>	<u>Type</u>	<u>Install Date</u>	<u>Registration Date</u>	<u>Product</u>	<u>Capacity</u>	<u>Date Closed</u>	<u>Closure Method</u>
2563-1	Currently In Use	AST			4 - Diesel	12000		



Log in is for Oil and Public Safety Employees only. For more detailed information

please contact the Public Records Center to schedule a file review at (303) 318-8521 or (303) 318-8522.



Copyright © 2000, Colorado Dept. of Labor and Employment
 Developed by [Greenbrier & Russel, Inc.](#)


You are currently logged into database COSTIS as Public

[Home](#) | [Search](#) | [Help](#) |

Facility

17863 - HASWELL COMMUNITY BUILDING

206 HOGUE
 HASWELL, CO 81045
 KIOWA County

Category: LPG Only
Type: LPG
Total Tanks: 2
Active Tanks: 1
Facility Creation Date: 6/17/2005 11:24:13 AM
Street Map: 
Topo Map:
Sardonyx Primary ID :
Sardonyx Secondary ID :

Facility Telephone:*
Contact Name:*
AST/UST Inspector: Ralph Acierno OPS-3
W&M/LPG Inspector: Chuck Simmons OPS-7

*To be added using Contacts tab. For further information see Help Menu

Processes Tanks

	Process	Date	Status
No Records to Display			



Log in is for Oil and Public Safety Employees only. For more detailed information

please contact the Public Records Center to schedule a file review at
 (303) 318-8521 or (303) 318-8522.



Copyright © 2000, Colorado Dept. of Labor and Employment
 Developed by [Greenbrier & Russel, Inc.](#)


You are currently logged into database COSTIS as Public

[Home](#) | [Search](#) | [Help](#)

Facility

11580 - BILL MARX

W 96 HWY
 HASWELL, CO 81045
 KIOWA County

Category: Other
Type: Non-Retail
Total Tanks: 0
Active Tanks: 0
Facility Creation Date:
Street Map: 
Topo Map:
Sardonyx Primary ID :
Sardonyx Secondary ID :

Facility Telephone:*
Contact Name:*
AST/UST Inspector: Ralph Acierno OPS-3
W&M/LPG Inspector: Chuck Simmons OPS-7

*To be added using Contacts tab. For further information see Help Menu

Processes Tanks

	Process	Date	Status
No Records to Display			



Log in is for Oil and Public Safety Employees only. For more detailed information

please contact the Public Records Center to schedule a file review at
 (303) 318-8521 or (303) 318-8522.



Copyright © 2000, Colorado Dept. of Labor and Employment
 Developed by [Greenbrier & Russel, Inc.](#)


You are currently logged into database COSTIS as Public

[Home](#) | [Search](#) | [Help](#) |

Facility

634 - RATZLAFF WELDING

909 AMBASSADOR THOMPSON DR
 LAS ANIMAS, CO 81054
 BENT County

Category: Other
Type: Non-Retail
Total Tanks: 3
Active Tanks: 0
Facility Creation Date:
Street Map: 
Topo Map:
Sardonyx Primary ID : USBENRAT
Sardonyx Secondary ID : 001

Facility Telephone:*
Contact Name:*
AST/UST Inspector: Jack Sarver OPS-5
W&M/LPG Inspector: Chuck Simmons OPS-7

*To be added using Contacts tab. For further information see Help Menu

Processes Tanks

<u>Tank Tag</u>	<u>Status</u>	<u>Type</u>	<u>Install Date</u>	<u>Registration Date</u>	<u>Product</u>	<u>Capacity</u>	<u>Date Closed</u>	<u>Closure Method</u>
634-1	Permanently Closed	UST	5/6/1956		Gasoline	560		
634-2	Permanently Closed	UST	5/6/1956		Gasoline	1000		
634-3	Permanently Closed	UST	5/6/1956		6 - Used Oil (Waste Oil)	560		



Log in is for Oil and Public Safety Employees only. For more detailed information

please contact the Public Records Center to schedule a file review at
 (303) 318-8521 or (303) 318-8522.



Copyright © 2000, Colorado Dept. of Labor and Employment
 Developed by [Greenbrier & Russel, Inc.](#)


You are currently logged into database COSTIS as Public

[Home](#) | [Search](#) | [Help](#) |

Facility

16405 - LAS ANIMAS OIL CO

HWY 50 E
 LAS ANIMAS, CO 81054
 BENT County

Category: LPG Only
Type: LPG
Total Tanks: 1
Active Tanks: 1
Facility Creation Date: 5/27/2004 3:00:24 PM
Street Map: 
Topo Map:
Sardonyx Primary ID :
Sardonyx Secondary ID :

Facility Telephone:*
Contact Name:*
AST/UST Inspector: Jack Sarver OPS-5
W&M/LPG Inspector: Chuck Simmons OPS-7

*To be added using Contacts tab. For further information see Help Menu

Processes Tanks

	Process	Date	Status
No Records to Display			



Log in is for Oil and Public Safety Employees only. For more detailed information please contact the Public Records Center to schedule a file review at (303) 318-8521 or (303) 318-8522.



Copyright © 2000, Colorado Dept. of Labor and Employment
 Developed by [Greenbrier & Russel, Inc.](#)

You are currently logged into database COSTIS as Public

[Home](#) | [Search](#) | [Help](#) |

Facility

11562 - QUICHEE FOODS #2

7TH & GROVE
 LAS ANIMAS, CO 81054
 BENT County

Category: Retail Gas Station

Type: Retail

Total Tanks: 0

Active Tanks: 0

Facility Creation Date:

Street Map: 

Topo Map:

Sardonyx Primary ID :

Sardonyx Secondary ID :

Facility Telephone:*

Contact Name:*

AST/UST Inspector: Jack Sarver OPS-5

W&M/LPG Inspector: Chuck Simmons OPS-7

*To be added using Contacts tab. For further information see Help Menu

Processes Tanks

Event - ID: 4612	Process	Date	Status
		11/4/1992	Closed



Log in is for Oil and Public Safety Employees only. For more detailed information

please contact the Public Records Center to schedule a file review at
 (303) 318-8521 or (303) 318-8522.



Copyright © 2000, Colorado Dept. of Labor and Employment
 Developed by [Greenbrier & Russel, Inc.](#)

You are currently logged into database COSTIS as Public

[Home](#) | [Search](#) | [Help](#) |

Facility

6474 - CITY OF LAS ANIMAS

555 COTTONWOOD AVE
LAS ANIMAS, CO 81054
BENT County

Category: State/Local Government

Type: Non-Retail

Total Tanks: 3

Active Tanks: 0

Facility Creation Date:

Street Map: 

Topo Map:

Sardonyx Primary ID :

Sardonyx Secondary ID :

Facility Telephone:*

Contact Name:*

AST/UST Inspector: Jack Sarver OPS-5

W&M/LPG Inspector: Chuck Simmons OPS-7

*To be added using Contacts tab. For further information see Help Menu

Processes Tanks

Process	Date	Status
Closure - ACK: 0	11/1/1996	Closed



Log in is for Oil and Public Safety Employees only. For more detailed information

please contact the Public Records Center to schedule a file review at (303) 318-8521 or (303) 318-8522.



Copyright © 2000, Colorado Dept. of Labor and Employment
Developed by [Greenbrier & Russel, Inc.](#)

You are currently logged into database COSTIS as Public

[Home](#) | [Search](#) | [Help](#) |

Facility

7437 - CDOT LAS ANIMAS

52 BENT AVE
 LAS ANIMAS, CO 81054
 BENT County

Category: State/Local Government

Type: Non-Retail

Total Tanks: 2

Active Tanks: 0

Facility Creation Date:

Street Map: 

Topo Map:

Sardonyx Primary ID : USBENCOL

Sardonyx Secondary ID : 001

Facility Telephone:*

Contact Name:*

AST/UST Inspector: Jack Sarver OPS-5

W&M/LPG Inspector: Chuck Simmons OPS-7

*To be added using Contacts tab. For further information see Help Menu

Processes Tanks

Event - ID: 79	Process	Date	Status
		12/23/1989	Closed



Log in is for Oil and Public Safety Employees only. For more detailed information

please contact the Public Records Center to schedule a file review at
 (303) 318-8521 or (303) 318-8522.



Copyright © 2000, Colorado Dept. of Labor and Employment
 Developed by [Greenbrier & Russel, Inc.](#)

You are currently logged into database COSTIS as Public

[Home](#) | [Search](#) | [Help](#) |

Facility

2488 - FAUS CONOCO

460 BENT AVE
 LAS ANIMAS, CO 81054
 BENT County

Category: Retail Gas Station

Type: Retail

Total Tanks: 3

Active Tanks: 0

Facility Creation Date:

Street Map: 

Topo Map:

Sardonyx Primary ID : USBENFAU

Sardonyx Secondary ID : 001

Facility Telephone:*

Contact Name:*

AST/UST Inspector: Jack Sarver OPS-5

W&M/LPG Inspector: Chuck Simmons OPS-7

*To be added using Contacts tab. For further information see Help Menu

Processes Tanks

Event - ID: 5585	Process	Date	Status
Enforcement - ID: 13031		12/9/1995	Enforcement
		9/4/2007	Open



Log In

Log in is for Oil and Public Safety Employees only. For more detailed information

please contact the Public Records Center to schedule a file review at (303) 318-8521 or (303) 318-8522.



Copyright © 2000, Colorado Dept. of Labor and Employment
 Developed by [Greenbrier & Russel, Inc.](#)

You are currently logged into database COSTIS as Public


[Home](#) | [Search](#) | [Help](#) |

Facility

4109 - LOAF N JUG #59

415 AMBASSADOR THOMPSON BLVD
 LAS ANIMAS, CO 81054
 BENT County

Facility Telephone:* 719-456-0309
Contact Name:*
AST/UST Inspector: Jack Sarver OPS-5
W&M/LPG Inspector: Chuck Simmons OPS-7

Category: Retail Gas Station
Type: Retail
Total Tanks: 3
Active Tanks: 3
Facility Creation Date:
Street Map: 
Topo Map:
Sardonyx Primary ID : USBENLOA
Sardonyx Secondary ID : 001

*To be added using Contacts tab. For further information see Help Menu

Processes Tanks

Process	Date	Status
Upgrade - ID: 96008	2/25/1998	Closed
Install - ID: 1041	5/13/1987	Closed



Log in is for Oil and Public Safety Employees only. For more detailed information

please contact the Public Records Center to schedule a file review at
 (303) 318-8521 or (303) 318-8522.



Copyright © 2000, Colorado Dept. of Labor and Employment
 Developed by [Greenbrier & Russel, Inc.](#)

You are currently logged into database COSTIS as Public


[Home](#) | [Search](#) | [Help](#) |

Facility

2925 - ELLIS STANDARD

402 BENT
 LAS ANIMAS, CO 81054
 BENT County

Facility Telephone:* 7194561595
Contact Name:*
AST/UST Inspector: Jack Sarver OPS-5
W&M/LPG Inspector: Chuck Simmons OPS-7

Category: Retail Gas Station
Type: Retail
Total Tanks: 5
Active Tanks: 0
Facility Creation Date:
Street Map: 
Topo Map:
Sardonyx Primary ID : USBENELL
Sardonyx Secondary ID : 001

*To be added using Contacts tab. For further information see Help Menu

Processes Tanks

Process	Date	Status
Closure - ACK: 0	7/9/1998	Closed
Closure - ACK: 9918	7/9/1998	Closed
Event - ID: 9322	8/25/2003	LUST Trust



Log in is for Oil and Public Safety Employees only. For more detailed information

please contact the Public Records Center to schedule a file review at (303) 318-8521 or (303) 318-8522.



Copyright © 2000, Colorado Dept. of Labor and Employment
 Developed by [Greenbrier & Russel, Inc.](#)


You are currently logged into database COSTIS as Public

[Home](#) | [Search](#) | [Help](#) |

Facility

7499 - KING SOLOMON LODGE #36

401 BENT ST
 LAS ANIMAS, CO 81054
 BENT County

Category: Other
Type: Non-Retail
Total Tanks: 3
Active Tanks: 0
Facility Creation Date:
Street Map: 
Topo Map:
Sardonyx Primary ID :
Sardonyx Secondary ID :

Facility Telephone:*
Contact Name:*
AST/UST Inspector: Jack Sarver OPS-5
W&M/LPG Inspector: Chuck Simmons OPS-7

*To be added using Contacts tab. For further information see Help Menu

Processes Tanks

Process	Date	Status
Closure - ACK: 0	2/23/1996	Closed



Log in is for Oil and Public Safety Employees only. For more detailed information

please contact the Public Records Center to schedule a file review at
 (303) 318-8521 or (303) 318-8522.



Copyright © 2000, Colorado Dept. of Labor and Employment
 Developed by [Greenbrier & Russel, Inc.](#)

You are currently logged into database COSTIS as Public

[Home](#) | [Search](#) | [Help](#) |

Facility

9036 - WESTERN CONVENIENCE STORES INC #121

AKA
CONVENIENCE PLUS - LAS ANIMAS

Category: Retail Gas Station

Type: Retail

Total Tanks: 3

Active Tanks: 3

Facility Creation Date:

Street Map: 

Topo Map:

Sardonyx Primary ID :

USBENK G

Sardonyx Secondary ID : 001

356 BENT AVE
LAS ANIMAS, CO 81054
BENT County

Facility Telephone:*

Contact Name:*

AST/UST Inspector: Jack Sarver OPS-5

W&M/LPG Inspector: Chuck Simmons

OPS-7

*To be added using Contacts tab. For further information see Help Menu

Processes Tanks

<u>Tank Tag</u>	<u>Status</u>	<u>Type</u>	<u>Install Date</u>	<u>Registration Date</u>	<u>Product</u>	<u>Capacity</u>	<u>Date Closed</u>	<u>Closure Method</u>
9036-1	Currently In Use	UST	4/16/1975		4 - Diesel	10000		
9036-2	Currently In Use	UST	4/16/1975		1 - Unleaded Regular (RUL)	10000		
9036-3	Currently In Use	UST	4/16/1975		3 - Unleaded Premium (PUL)	10000		

Log in is for Oil and Public Safety Employees only. For more detailed information



please contact the Public Records Center to schedule a file review at (303) 318-8521 or (303) 318-8522.



Copyright © 2000, Colorado Dept. of Labor and Employment
Developed by [Greenbrier & Russel, Inc.](#)

You are currently logged into database COSTIS as Public

[Home](#) | [Search](#) | [Help](#) |

Event

Event Id 9160	Facility
Logged By Kathleen Turner	9036 - WESTERN CONVENIENCE STORES INC #121
Reviewer Tom Fox	356 BENT AVE
	LAS ANIMAS, CO 81054, BENT County
Site Name CONVENIENCE PLUS #43	Category Retail Gas Station
Location1 356 BENT AVE	
Location2	
Location3	
City,County,Zip LAS ANIMAS, BENT, 81054	

Source of Release

Status Open

Site 2.7

Classification

MTBE

Pathway Eliminated

Classification

Sardonyx Primary ID: USBENK G

Sardonyx Secondary ID: 001

Activity [Classify](#)

Date	Activity
3/5/2003	Confirmed Release Reported
3/12/2003	SSF / SCR Request Letter Sent
4/18/2003	SSF - Site Summary Form Received
6/13/2003	SCR - Site Characterization Report Received
9/24/2003	Monitoring Report Received
12/9/2003	CAP Request Letter Sent
12/9/2003	Change Status
12/15/2003	CAP EFS Effective Date
2/5/2004	CAP Deadline Extension Request Received
2/5/2004	CAP Deadline Extension Approval Letter Sent
3/10/2004	Electronic EFS Received
3/10/2004	CAP - Corrective Action Plan Received
6/10/2004	Monitoring Report Received
8/18/2004	CAP EFS in Negotiation
8/18/2004	Phone Call Received
10/25/2004	Monitoring Report Received
12/20/2004	Signed EFS Received
12/21/2004	CAP Approval Letter Sent
12/21/2004	Change Status
1/31/2005	Monitoring Report Received
5/2/2005	Monitoring Report Received
7/20/2005	Monitoring Report Received
10/18/2005	Phone Call Made
10/24/2005	Monitoring Report Received
2/7/2006	Closure Request/Monitoring Report Received
3/20/2006	Closure Denial Letter Sent
3/22/2006	MTBE Pathway Elimination Letter Sent
4/14/2006	Monitoring Report Received
7/11/2006	Monitoring Report Received
10/13/2006	Monitoring Report Received
1/10/2007	Monitoring Report Received
5/7/2007	Monitoring Report Received

6/14/2007	Phone Call Made
9/4/2007	Closure Request/Monitoring Report Received
10/8/2007	Closure Denial Letter Sent
2/19/2008	Monitoring Report Received
3/25/2008	Phone Call Received
4/7/2008	CAP Modification Request Sent
6/6/2008	CAP Addendum/Modification Received
7/22/2008	Electronic EFS Received

Log in is for Oil and Public Safety Employees only. For more detailed information



Log In

please contact the Public Records Center to schedule a file review at
(303) 318-8521 or (303) 318-8522.



Copyright © 2000, Colorado Dept. of Labor and Employment
Developed by Greenbrier & Russel, Inc.


You are currently logged into database COSTIS as Public

[Home](#) | [Search](#) | [Help](#) |

Facility

16078 - LAS ANIMAS OIL INC

11011 HWY 50 E
 LAS ANIMAS, CO 81054
 BENT County

Category: Bulk Plant w/ LPG
Type: Non-Retail
Total Tanks: 2
Active Tanks: 2
Facility Creation Date: 8/1/2003 2:43:03 PM
Street Map: 
Topo Map:
Sardonyx Primary ID :
Sardonyx Secondary ID :

Facility Telephone:*
Contact Name:*
AST/UST Inspector: Jack Sarver OPS-5
W&M/LPG Inspector: Chuck Simmons OPS-7

*To be added using Contacts tab. For further information see Help Menu

Processes Tanks

Install - ID: 2530	Process	Date	Status
		5/25/1992	Closed



Log in is for Oil and Public Safety Employees only. For more detailed information

please contact the Public Records Center to schedule a file review at
 (303) 318-8521 or (303) 318-8522.



Copyright © 2000, Colorado Dept. of Labor and Employment
 Developed by [Greenbrier & Russel, Inc.](#)

You are currently logged into database COSTIS as Public

[Home](#) | [Search](#) | [Help](#) |

Facility

2662 - THAXTONS MARKET

105 BENT AVE
 LAS ANIMAS, CO 81054
 BENT County

Category: Retail Gas Station

Type: Retail

Total Tanks: 2

Active Tanks: 0

Facility Creation Date:

Street Map: 

Topo Map:

Sardonyx Primary ID : USBENTHA

Sardonyx Secondary ID : 001

Facility Telephone:*

Contact Name:*

AST/UST Inspector: Jack Sarver OPS-5

W&M/LPG Inspector: Chuck Simmons OPS-7

*To be added using Contacts tab. For further information see Help Menu

Processes Tanks

Process	Date	Status
Closure - ACK: 0	7/9/1998	Closed
Closure - ACK: 9919	7/9/1998	Closed
Event - ID: 7795	10/6/1999	Implementing CAP



Log in is for Oil and Public Safety Employees only. For more detailed information

please contact the Public Records Center to schedule a file review at
 (303) 318-8521 or (303) 318-8522.



Copyright © 2000, Colorado Dept. of Labor and Employment
 Developed by [Greenbrier & Russel, Inc.](#)

You are currently logged into database COSTIS as Public

[Home](#) | [Search](#) | [Help](#) |

Event

Event Id 7795	Alt Event Id	Facility
Logged By	On Wednesday, October 06, 1999	2662 - THAXTONS MARKET
Reviewer Vinny Secondo		105 BENT AVE LAS ANIMAS, CO 81054, BENT County
		Category Retail Gas Station

Site Name THAXTONS MARKET
Location1 105 BENT AVE
Location2
Location3
City,County,Zip LAS ANIMAS, BENT, 81054

Source of Tank-DO NOT USE Release

Status Open

Site Classification 2.7
MTBE Classification 2

Sardonyx Primary ID: USBENTHA
Sardonyx Secondary ID: 001

Activity [Classify](#)

<u>Date</u>	<u>Activity</u>
8/25/1999	Confirmed Release Reported
10/5/1999	Other Notable Reports
11/30/1999	Request for Extension
1/11/2000	See Comments
2/18/2000	Request for Extension
4/18/2000	See Comments
4/21/2000	Request for Extension
6/19/2000	SA - Site Assessment
3/12/2001	SCR - Site Characterization Report Received
4/12/2001	SCR Final Request Letter Sent
5/1/2001	Monitoring Report Received
5/4/2001	SCR Deadline Extension Request Received
5/8/2001	SCR Deadline Extension Approval Letter Sent
5/16/2001	Change Status
6/29/2001	SCR Deadline Extension Request Received
7/3/2001	SCR Deadline Extension Approval Letter Sent
8/29/2001	SCR Deadline Extension Request Received
8/30/2001	SCR Deadline Extension Approval Letter Sent
9/21/2001	SCR - Site Characterization Report Received
10/1/2001	CAP - Corrective Action Plan Received
1/29/2002	CAP Addendum/Modification Received
4/16/2002	Change Status
8/1/2002	CAP Denial Letter Sent
8/26/2002	Monitoring Report Received
8/27/2002	CAP Addendum/Modification Received
10/8/2002	Site Visit - RSIP
12/5/2002	CAP Approval Letter Sent
2/12/2003	Phone Call Received
2/12/2003	Phone Call Made
2/14/2003	CAP Addendum/Modification Received
2/14/2003	Electronic EFS Received


2/18/2003	Miscellaneous Correspondence Sent
2/19/2003	Phone Call Made
2/19/2003	Receive Misc Correspondence
2/19/2003	Electronic EFS Received
2/27/2003	CAP Modification Approval Letter Sent
2/27/2003	Change Status
4/1/2003	CAP EFS Effective Date
4/22/2003	Monitoring Report Received
5/29/2003	CAP Implementation Report Received
7/18/2003	Monitoring Report Received
9/10/2003	Monitoring Report Received
10/22/2003	Phone Call Received
11/10/2003	Phone Call Made
11/11/2003	Electronic EFS Received
11/11/2003	CAP Addendum/Modification Received
12/22/2003	Electronic EFS Received
1/7/2004	Receive Misc Correspondence
1/9/2004	Signed EFS Received
1/12/2004	CAP Modification Approval Letter Sent
1/22/2004	Monitoring Report Received
5/26/2004	CAP Addendum/Modification Received
6/1/2004	Electronic EFS Received
8/3/2004	Monitoring Report Received
10/12/2004	Monitoring Report Received
12/28/2004	Monitoring Report Received
2/25/2005	CAP Modification Approval Letter Sent
8/31/2005	Miscellaneous Correspondence Sent
9/28/2005	Monitoring Report Received
11/30/2005	Monitoring Report Received
12/29/2005	Monitoring Report Received
4/13/2006	Electronic EFS Received
4/19/2006	CAP Addendum/Modification Received
5/16/2006	Monitoring Report Received
6/9/2006	CAP EFS in Negotiation
7/21/2006	Monitoring Report Received
8/1/2006	MTBE MARS Report Requested
9/6/2006	Electronic EFS Received
9/6/2006	CAP Addendum/Modification Received
9/26/2006	Signed EFS Received
9/27/2006	CAP Modification Approval Letter Sent
10/6/2006	Monitoring Report Received
12/7/2006	Monitoring Report Received
2/20/2007	Monitoring Report Received
4/16/2007	Electronic EFS Received
4/17/2007	CAP Addendum/Modification Received
4/27/2007	Monitoring Report Received
6/29/2007	Monitoring Report Received
7/12/2007	CAP EFS in Negotiation
7/26/2007	Signed EFS Received
8/8/2007	CAP Modification Approval Letter Sent
9/12/2007	Monitoring Report Received
10/31/2007	Other Notable Reports Received
12/13/2007	Monitoring Report Received
12/17/2007	Miscellaneous Correspondence Sent
2/7/2008	Monitoring Report Received
7/1/2008	Monitoring Report Received

[Home](#) | [Search](#) | [Help](#) |

Facility

16078 - LAS ANIMAS OIL INC

11011 HWY 50 E
 LAS ANIMAS, CO 81054
 BENT County

Category: Bulk Plant w/ LPG
Type: Non-Retail
Total Tanks: 2
Active Tanks: 2
Facility Creation Date: 8/1/2003 2:43:03 PM
Street Map: 
Topo Map:
Sardonyx Primary ID :
Sardonyx Secondary ID :

Facility Telephone:*
Contact Name:*
AST/UST Inspector: Jack Sarver OPS-5
W&M/LPG Inspector: Chuck Simmons OPS-7

*To be added using Contacts tab. For further information see Help Menu

Processes Tanks

Tank Tag	Status	Type	Install Date	Registration Date	Product	Capacity	Date Closed	Closure Method
16078-1	Currently In Use	AST			4 - Diesel	12000		
16078-2	Currently In Use	LPG			LPG	12000		



Log in is for Oil and Public Safety Employees only. For more detailed information

please contact the Public Records Center to schedule a file review at (303) 318-8521 or (303) 318-8522.



Copyright © 2000, Colorado Dept. of Labor and Employment
 Developed by [Greenbrier & Russel, Inc.](#)

You are currently logged into database COSTIS as Public

[Home](#) | [Search](#) | [Help](#) |

Facility

155 - TANK & TUMMY

1033 AMBASSADOR THOMPSON BLVD
 LAS ANIMAS, CO 81054
 BENT County

Category: Retail Gas Station

Type: Retail

Total Tanks: 2

Active Tanks: 2

Facility Creation Date:

Street Map: 

Topo Map:

Sardonyx Primary ID :

Sardonyx Secondary ID :

Facility Telephone:* 719-456-1388

Contact Name:* JUNE ECK - MGR

AST/UST Inspector: Jack Sarver OPS-5

W&M/LPG Inspector: Chuck Simmons OPS-7

*To be added using Contacts tab. For further information see Help Menu

Processes Tanks

Process	Date	Status
Upgrade - ID: 98111	11/4/1997	Closed



Log in is for Oil and Public Safety Employees only. For more detailed information

please contact the Public Records Center to schedule a file review at
 (303) 318-8521 or (303) 318-8522.



Copyright © 2000, Colorado Dept. of Labor and Employment
 Developed by [Greenbrier & Russel, Inc.](#)


You are currently logged into database COSTIS as Public

[Home](#) | [Search](#) | [Help](#) |

Facility

3952 - WOODLIN SCHOOL DISTRICT R-104

15400 CR L
 WOODROW, CO 80757
 WASHINGTON County

Category: LPG Only
Type: LPG
Total Tanks: 4
Active Tanks: 2
Facility Creation Date:
Street Map: 
Topo Map:
Sardonyx Primary ID : USWASWOO
Sardonyx Secondary ID : 001

Facility Telephone:*
Contact Name:*
AST/UST Inspector: Dan Likes OPS-6
W&M/LPG Inspector: Steve Holmes OPS-9

*To be added using Contacts tab. For further information see Help Menu

Processes Tanks

Install - ID: 91004	Process	Date	Status
		7/6/1990	Open



Log in is for Oil and Public Safety Employees only. For more detailed information please contact the Public Records Center to schedule a file review at (303) 318-8521 or (303) 318-8522.



Copyright © 2000, Colorado Dept. of Labor and Employment
 Developed by [Greenbrier & Russel, Inc.](#)

You are currently logged into database COSTIS as Public

[Home](#) | [Search](#) | [Help](#) |

Facility

3276 - CRONK FARMS

13070 WASHINGTON CR M
WOODROW, CO 80757
WASHINGTON County

Facility Telephone:* 970-386-2253
Contact Name:* Kenneth Cronk
AST/UST Inspector: Dan Likes OPS-6
W&M/LPG Inspector: Steve Holmes OPS-9

Category: Farm/Residential

Type: Non-Retail

Total Tanks: 6

Active Tanks: 2

Facility Creation Date:

Street Map: 

Topo Map:

Sardonyx Primary ID :

Sardonyx Secondary ID :

*To be added using Contacts tab. For further information see Help Menu

Processes Tanks

Process	Date	Status
Closure - ACK: 0	10/8/1998	Closed
Closure - ACK: 99217	10/8/1998	Closed



Log in is for Oil and Public Safety Employees only. For more detailed information

please contact the Public Records Center to schedule a file review at (303) 318-8521 or (303) 318-8522.



Copyright © 2000, Colorado Dept. of Labor and Employment
Developed by [Greenbrier & Russel, Inc.](#)

You are currently logged into database COSTIS as Public

[Home](#) | [Search](#) | [Help](#) |

Event

Event Id 3521 **Alt Event Id** 7435-1 **Facility**
Logged By **On** Wednesday, May 13, 1992 10876 - [DIAMOND SHAMROCK #683](#)
Reviewer Dawn Anderson LIMON, CO 80828, LINCOLN County
Category Retail Gas Station

Site Name DIAMOND SHAMROCK #683
Location1 150 E HWY 24
Location2
Location3
City,County,Zip LIMON, LINCOLN, 80828

Source of Release **Status** Open **Site Classification** 4.2
MTBE Classification 3

Sardonyx Primary ID: USLNCDIA
Sardonyx Secondary ID: 001

Activity [Classify](#)

Date	Activity
5/13/1992	Confirmed Release Reported
6/26/1992	Site Assessment Request
8/19/1992	CR/FAN 1 - Further Action Necessary Priority 1
8/19/1992	LUST Cleanup Initiated: Petroleum
9/21/1992	Request for CAP
3/24/1993	SA/FAN 1 - Further Action Necessary Priority 1
8/16/1993	Request for CAP
9/18/1995	SA/FAN 1 - Further Action Necessary Priority 1
12/26/1995	Request for CAP
6/6/1996	Monitoring Report
8/1/1996	SA/FAN 1 - Further Action Necessary Priority 1
2/4/1997	CAP - Corrective Action Plan
6/17/1997	Monitoring Report
10/21/1997	CAP Conditional Approval Letter Sent
10/29/1997	Other Notable Reports
11/19/1997	Other Notable Reports
4/7/1998	Monitoring Report
6/4/1998	CAP Approval Letter Sent
7/6/1998	Monitoring Report
10/19/1998	Monitoring Report
12/21/1998	Monitoring Report
4/23/1999	Monitoring Report
6/14/1999	Monitoring Report
6/15/1999	See Comments
9/20/1999	Monitoring Report
3/2/2000	Monitoring Report
8/24/2000	Monitoring Report Received
3/6/2001	Monitoring Report Received
5/17/2001	Change Status
2/11/2002	Monitoring Report Received
4/25/2002	Monitoring Report Received

8/7/2002	Monitoring Report Received
11/8/2002	Monitoring Report Received
1/1/2003	CAP EFS Effective Date
1/2/2003	CAP Modification Request Sent
1/17/2003	Monitoring Report Received
2/6/2003	CAP Modification Request Sent
2/25/2003	CAP Deadline Extension Request Received
2/25/2003	CAP Deadline Extension Approval Letter Sent
3/6/2003	Phone Call Received
4/7/2003	CAP Addendum/Modification Received
4/7/2003	Electronic EFS Received
8/25/2003	CAP Conditional Approval Letter Sent
8/26/2003	Phone Call Received
9/17/2003	Site Visit - RSIP
2/13/2004	Receive Misc Correspondence
10/4/2004	Monitoring Report Received
12/15/2004	Electronic EFS Received
12/17/2004	CAP Addendum/Modification Received
1/3/2005	Monitoring Report Received
1/21/2005	Monitoring Report Received
4/25/2005	CAP EFS in Negotiation
4/26/2005	Monitoring Report Received
6/23/2005	CAP Modification Approval Letter Sent
7/13/2005	Monitoring Report Received
9/7/2005	Other Notable Reports Received
10/11/2005	Electronic EFS Received
10/11/2005	CAP Addendum/Modification Received
11/4/2005	Monitoring Report Received
11/18/2005	Other Notable Reports Received
1/5/2006	CAP EFS in Negotiation
1/18/2006	Monitoring Report Received
2/3/2006	CAP Modification Approval Letter Sent
4/7/2006	CAP Addendum/Modification Received
4/10/2006	MTBE Initial Report Deficiency Letter Sent
4/18/2006	Monitoring Report Received
4/25/2006	Electronic EFS Received
5/1/2006	CAP Modification Approval Letter Sent
7/31/2006	Monitoring Report Received
8/4/2006	Electronic EFS Received
12/27/2006	Phone Call Received
1/2/2007	CAP Addendum/Modification Received
1/2/2007	Monitoring Report Received
1/12/2007	Phone Call Received
4/10/2007	Monitoring Report Received
5/4/2007	CAP Modification Approval Letter Sent
8/2/2007	Monitoring Report Received
1/11/2008	Monitoring Report Received
3/13/2008	Monitoring Report Received
7/3/2008	Monitoring Report Received

Log in is for Oil and Public Safety Employees only. For more detailed information



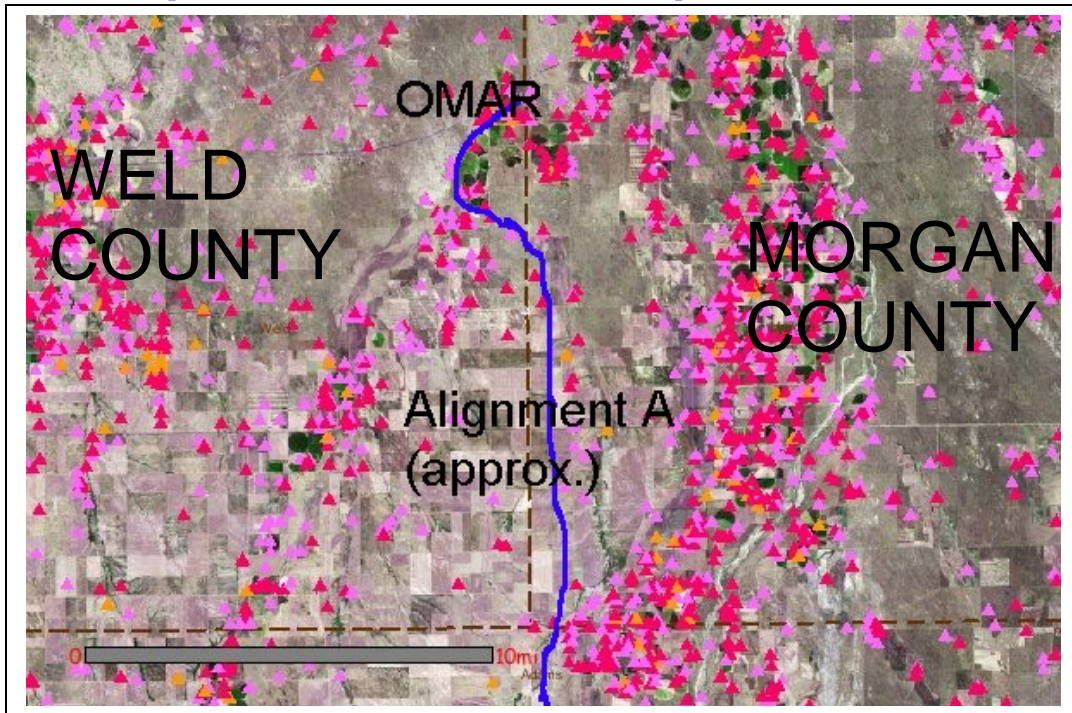
Log In

please contact the Public Records Center to schedule a file review at
(303) 318-8521 or (303) 318-8522.

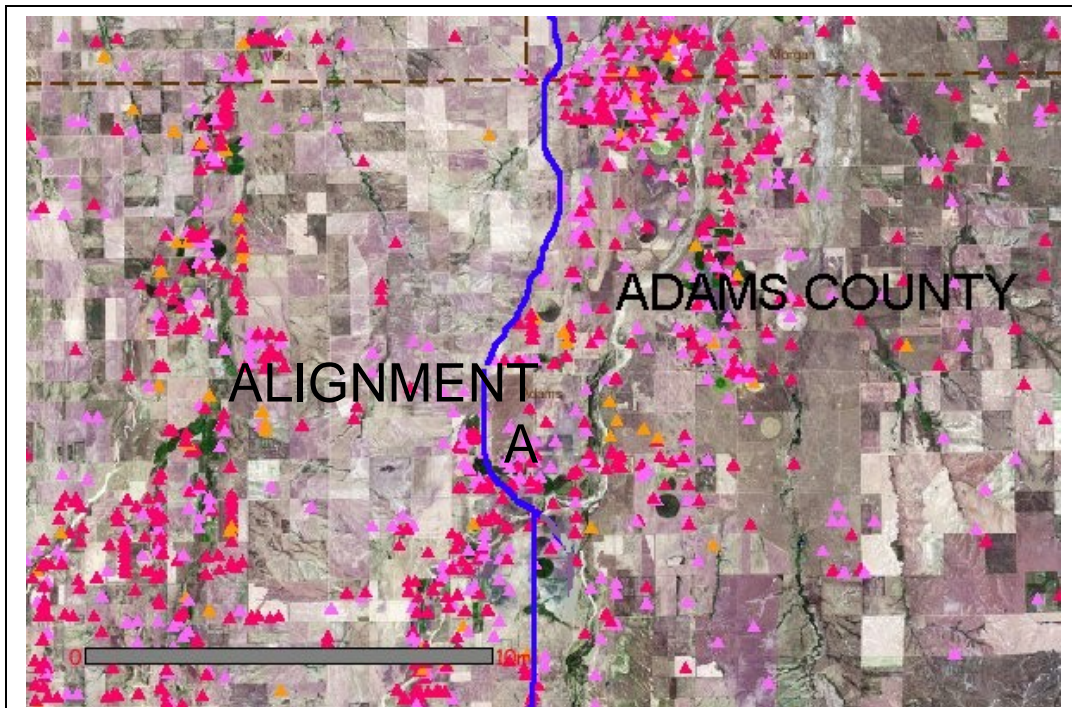
Appendix D

Colorado Division of Water Resources

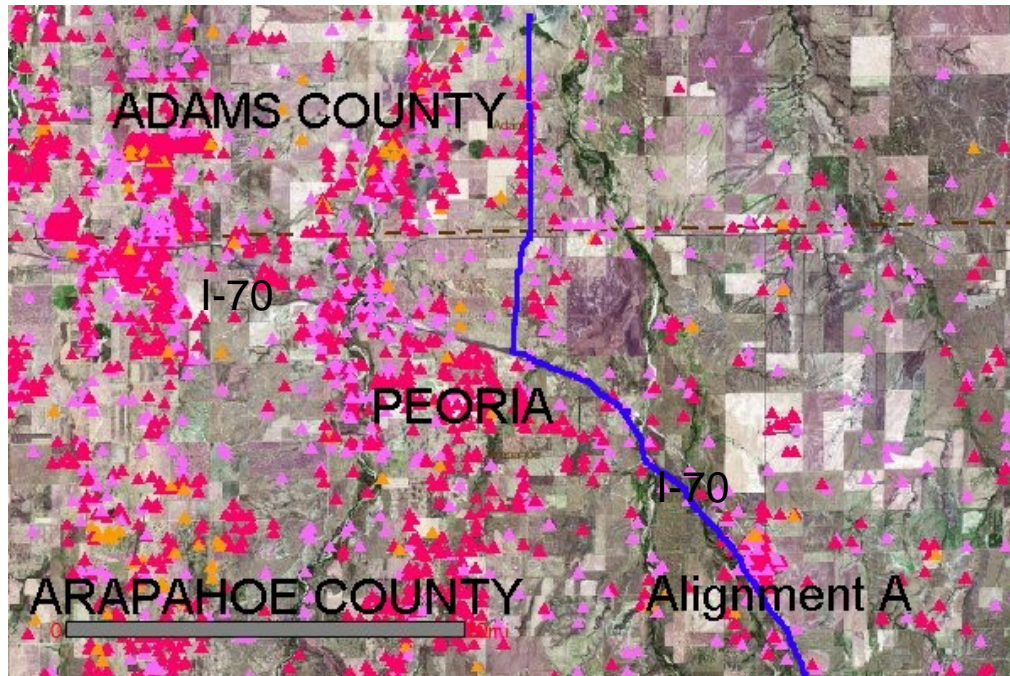
Well Permit Database Search Results Plots



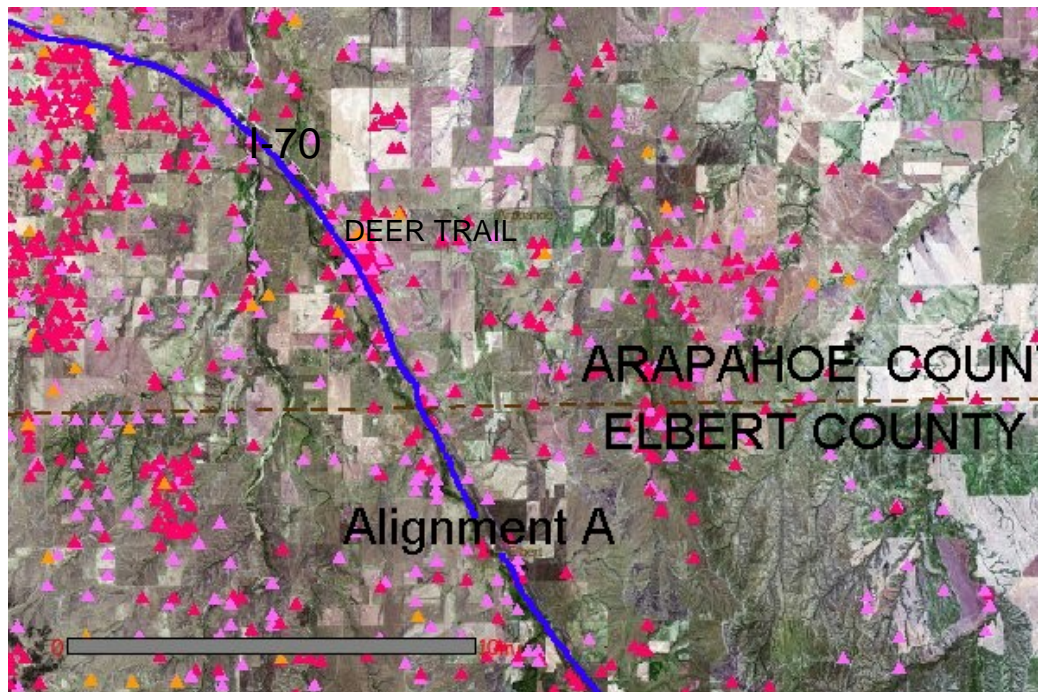
Well Permit Plot 1. This DWR well permit plot shows a trace of the northernmost end of Alignment A. Each orange, light pink, or bright pink triangle symbol represents the location of a registered water well. The different colors are keyed to the accuracy of the coordinates, i.e., based either on user-supplied GPS (orange), quartered description, or distance from Section lines. The alignment has been added to the search result image in blue, and is approximate.



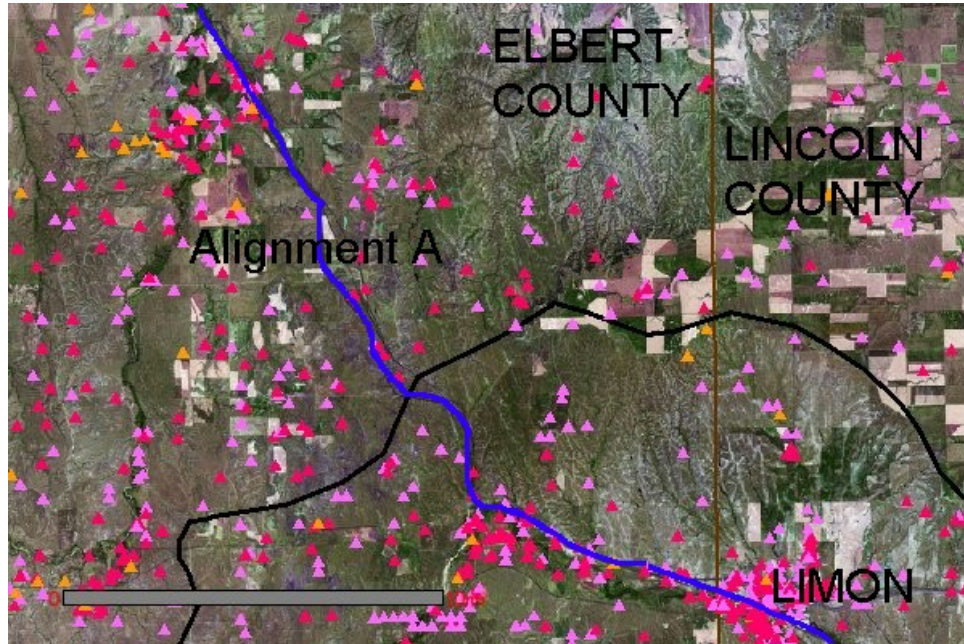
Well Permit Plot 2. This image shows the well permit locations in north Adams County, just south of the area shown in Plot 1 above. The scale bar at lower left represents ten miles.



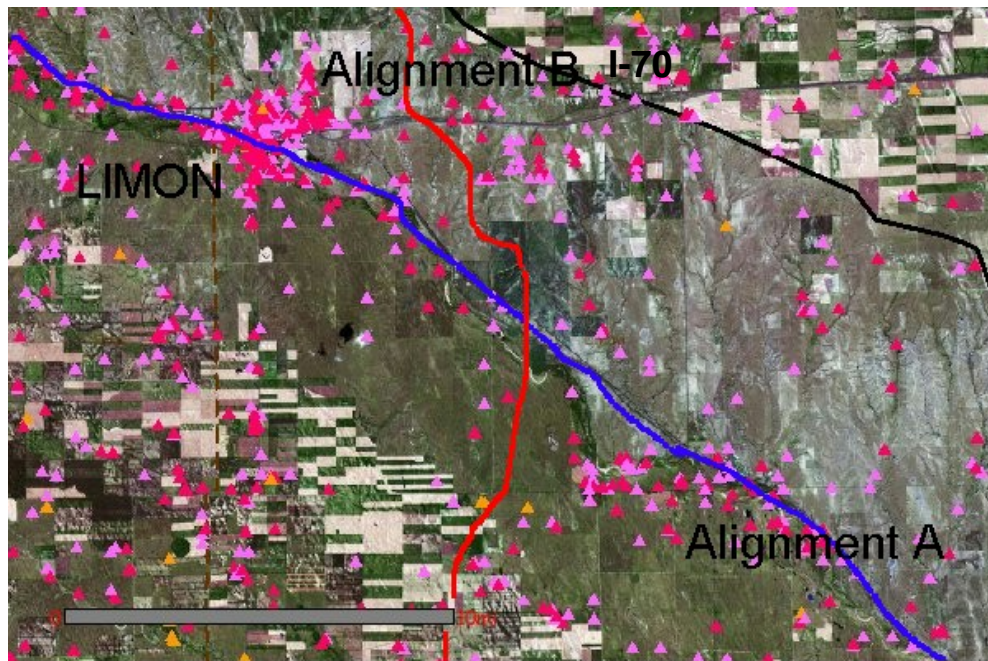
Well Permit Plot 3. This DWR well permit location plot shows Alignment A (blue line) in the vicinity of Peoria, which lies along Interstate 70. Alignment A north of Peoria would undergo new track construction, while the alignment east of Peoria (to Aroya) coincides with existing track, which closely parallels I-70 between Peoria and Limon, Colorado.



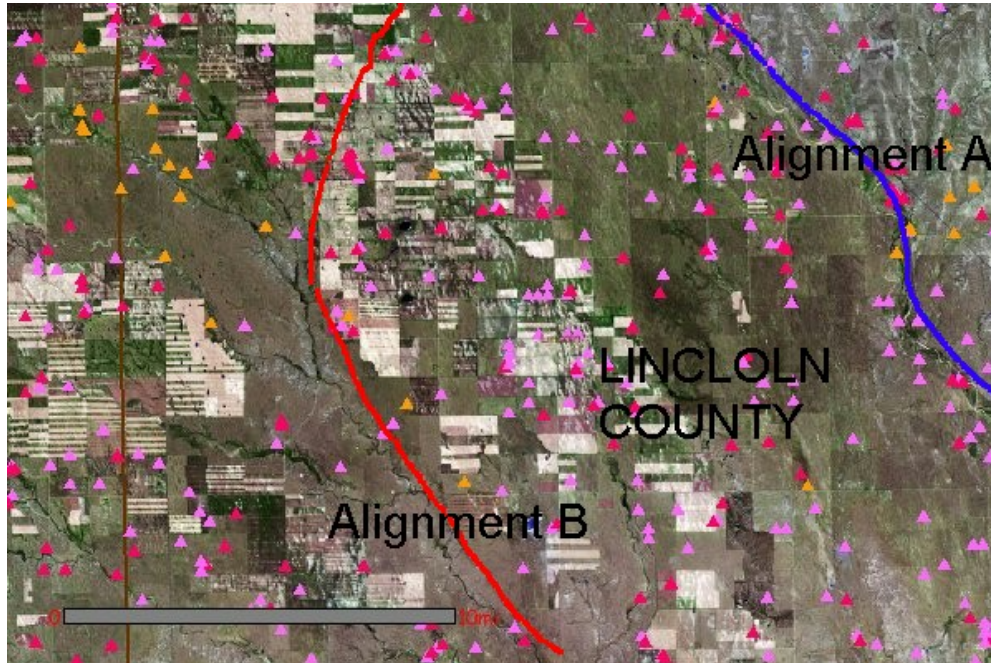
Well Permit Plot 4. This plot shows the trace of Alignment A (blue line) along the section where existing track parallels I-70 between Byers and Limon (Limon is off the lower right of the image). Each orange, light pink, or bright pink triangle symbol represents the location of a registered water well.



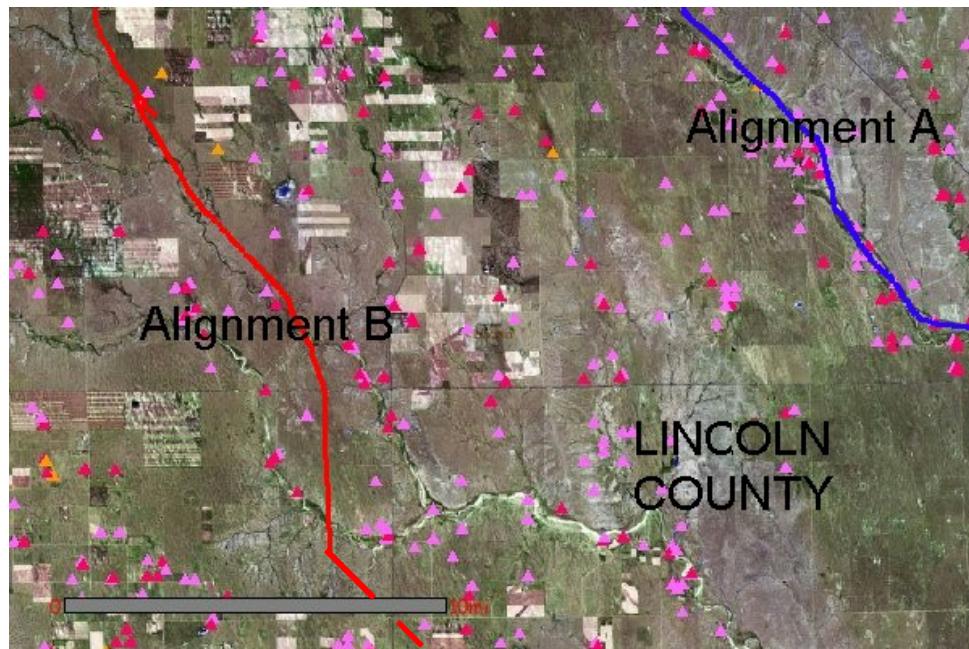
Well Permit Plot 5. This plot shows Alignment A (blue line) in the east part of Elbert County, where well permits are sparsely distributed compared to the high density of wells closer to and within the City of Limon. The black line demarcates a watershed boundary around the north part of the city of Limon. Each orange, light pink, or bright pink triangle symbol represents the location of a registered water well.



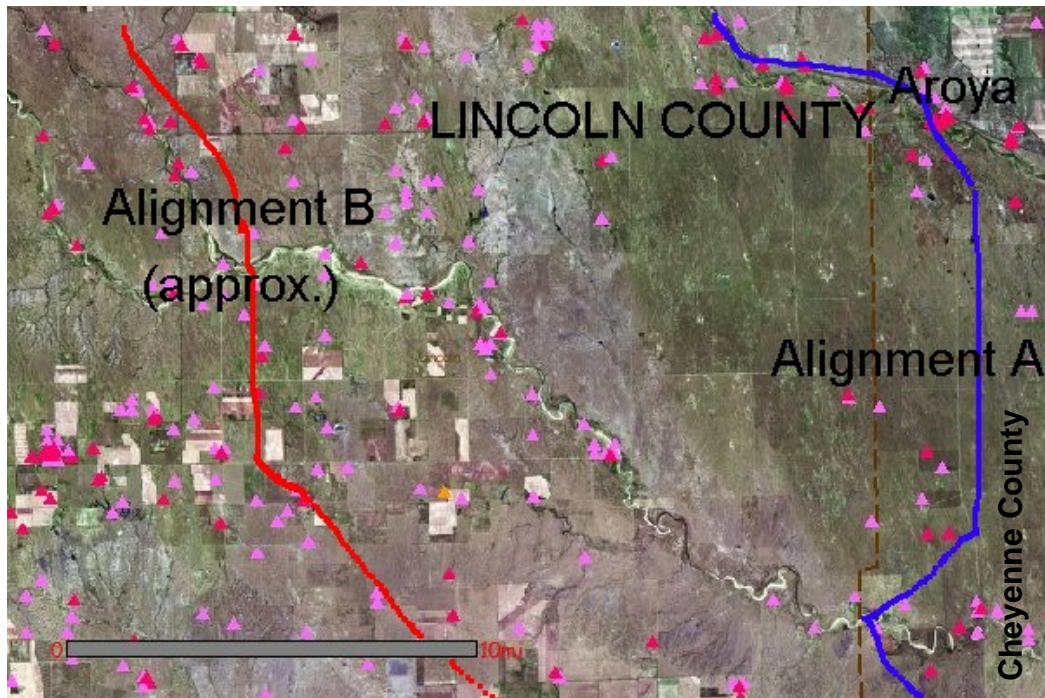
Well Permit Plot 6. This well permit plot shows Alignment B (red line) where it crosses Alignment A (blue line) approximately nine miles southeast of Limon. East of Limon Alignment A coincides with existing track that closely parallels U.S. Highway 40/287. Alignment B represents new track that would be constructed in this area.



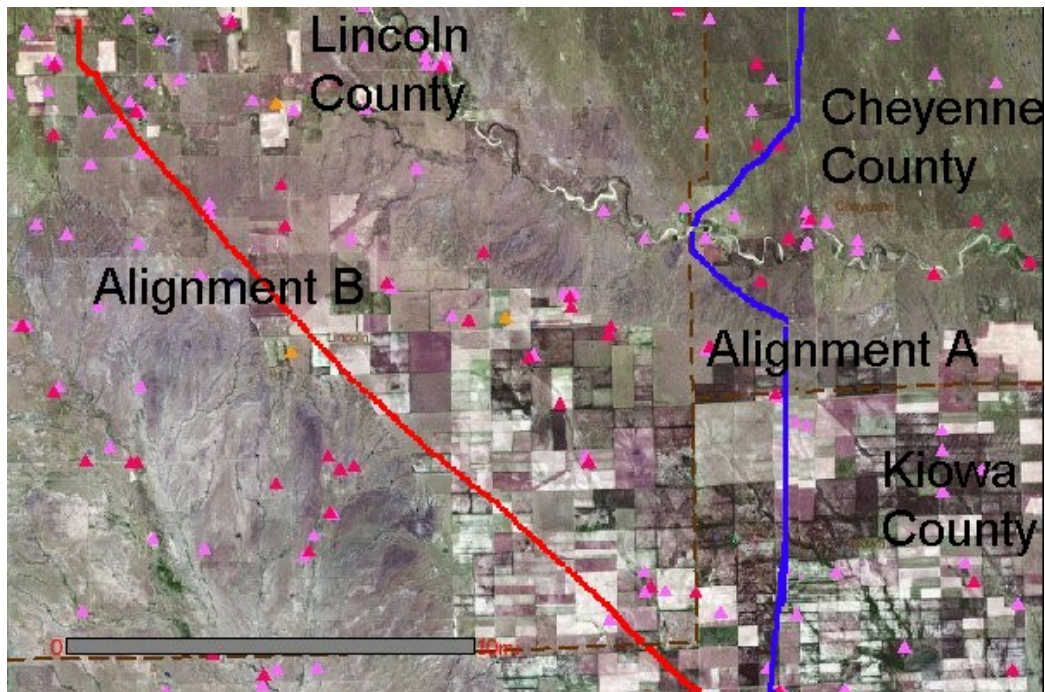
Well Permit Plot 7. This plot shows both Alignment A (blue line) and Alignment B (red line) where they extend through central Lincoln County. Alignment A coincides with existing track in this area.



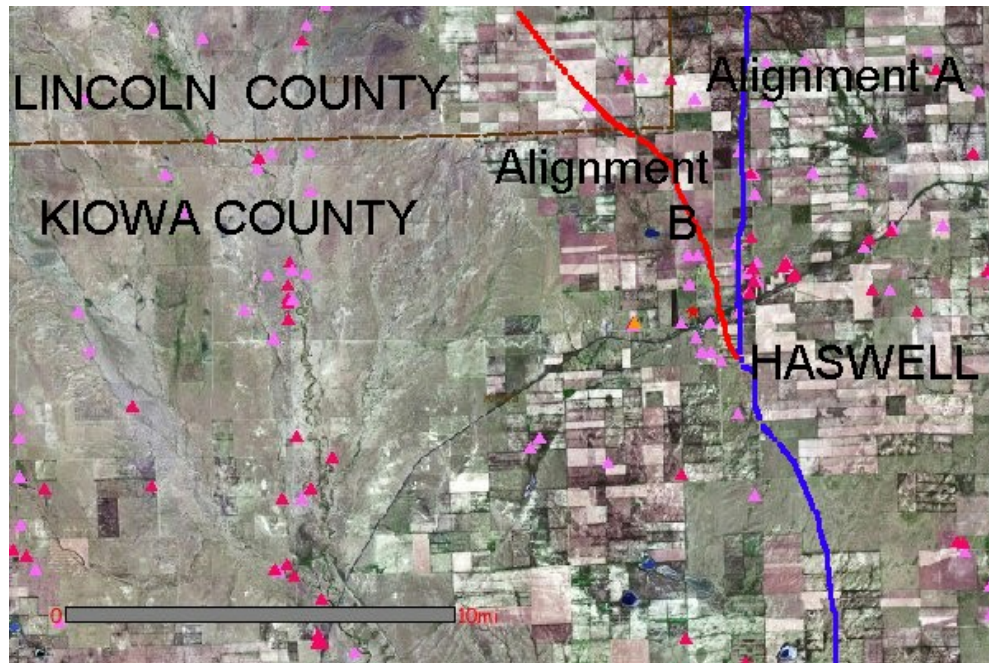
Well Permit Plot 8. This plot shows both alignments in south-central Lincoln County. The portion of Alignment A shown (blue line) is the eastern end of the currently existing track section for the alignment. The common trace for existing track and Alignment A ends just off the right side of the image at Aroya.



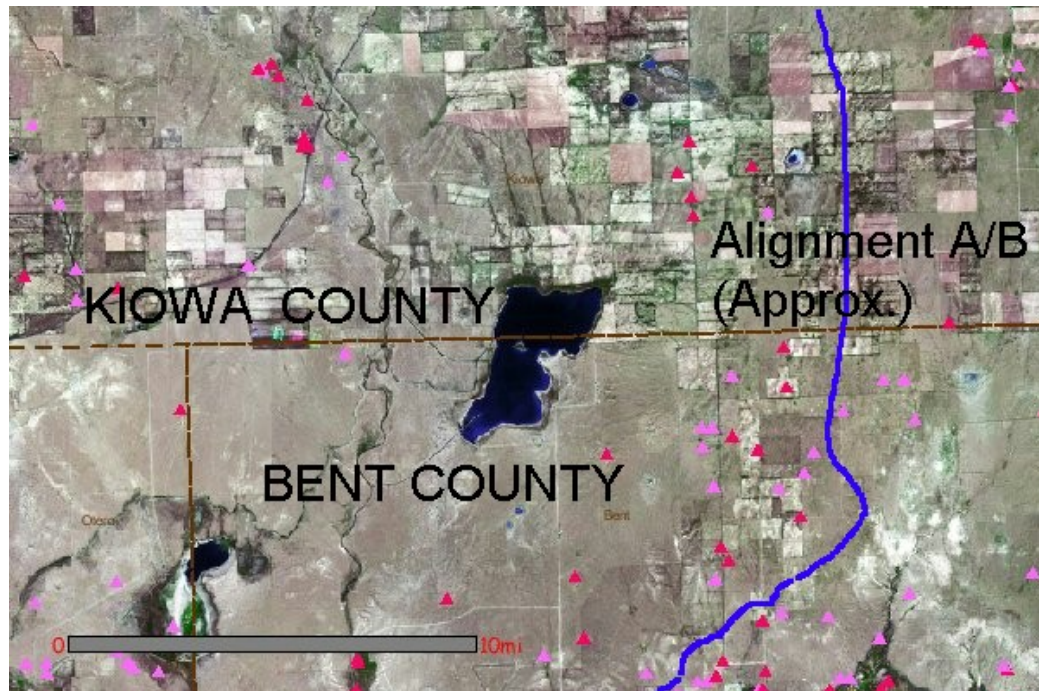
Well Permit Plot 9. This DWR well permit plot shows both alignments (approximate traces, blue line and red line) in the southeast corner of Lincoln County. Southeast-flowing South Rush Creek can be observed stretching from center to lower right.



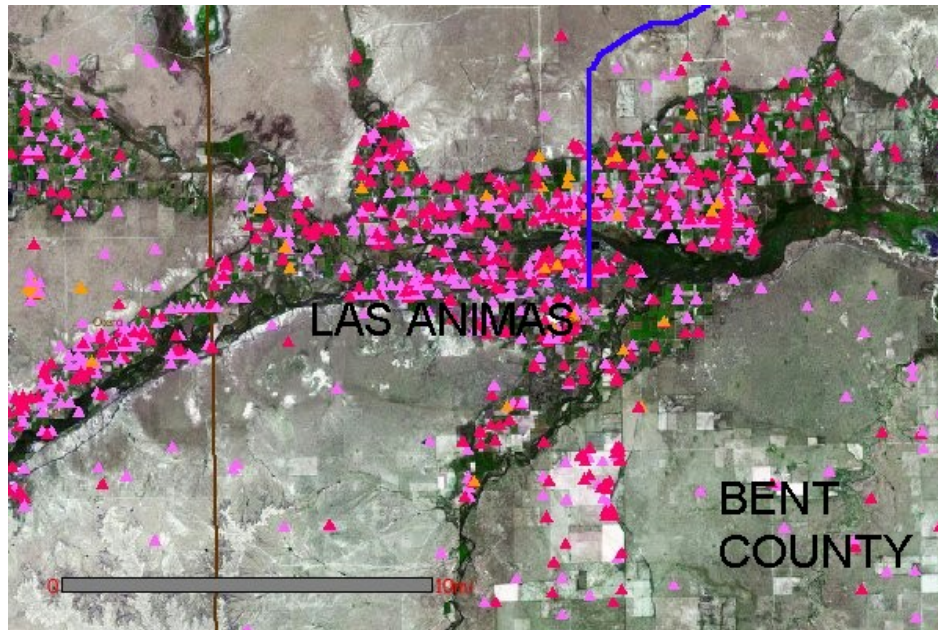
Well Permit Plot 10. This plot shows both alignments just north of the town of Haswell, Colorado. Relatively few wells are present in this area. Each orange, light pink, or bright pink triangle symbol represents the location of a registered water well.



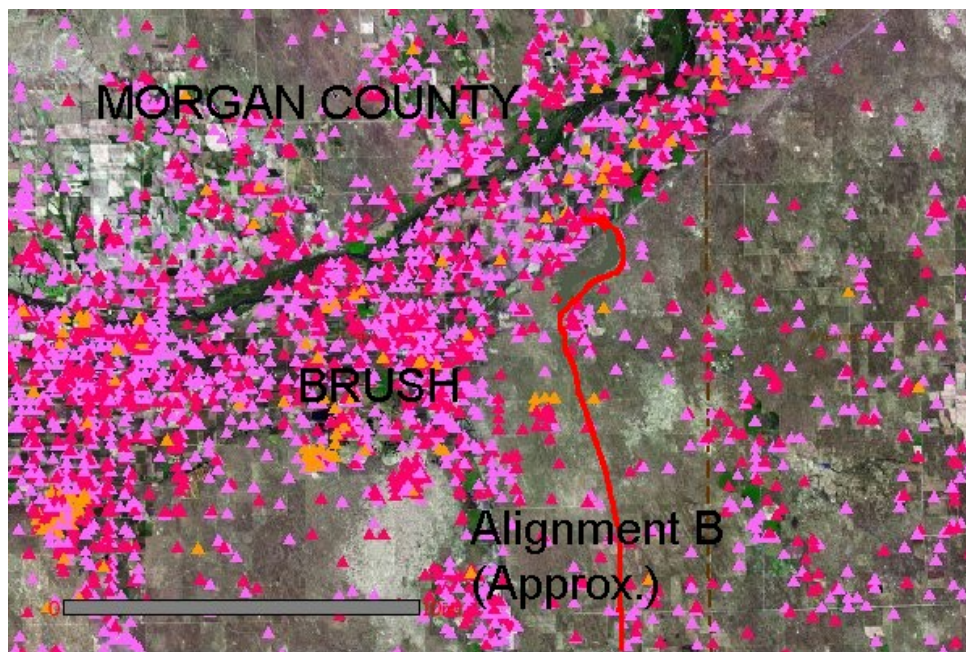
Well Permit Plot 11. This plot shows both alignments in the vicinity of Haswell, Colorado. The alignment traces shown (blue and red lines) represent sections where all new track would be constructed.



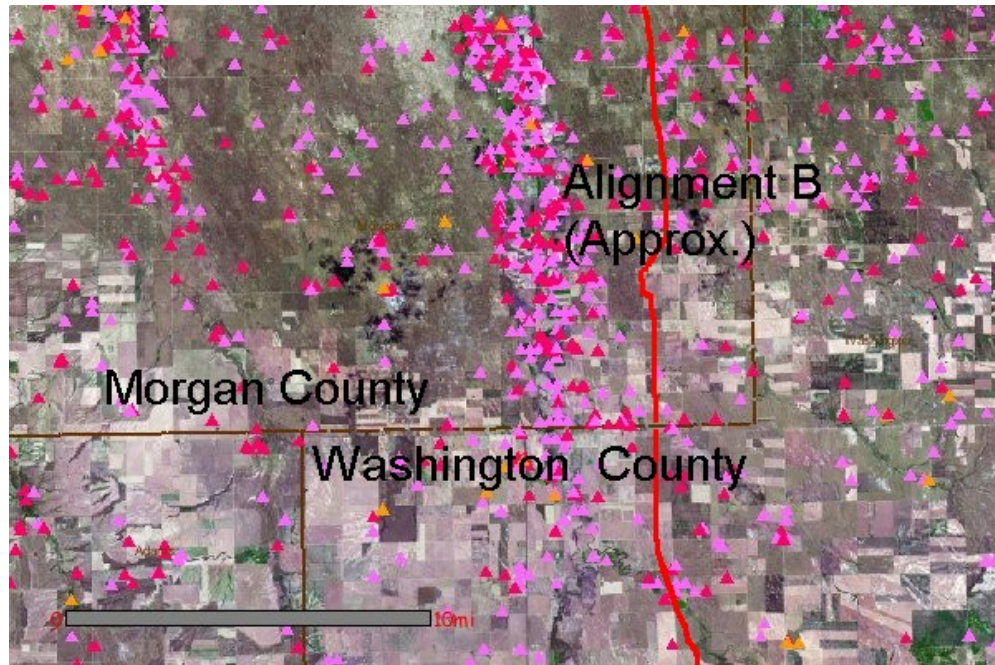
Well Permit Plot 12. This plot shows well permit locations in the area of Kiowa County just south of Haswell, Colorado. Alignment A and B follow the same trace in the section (Haswell to Las Animas).



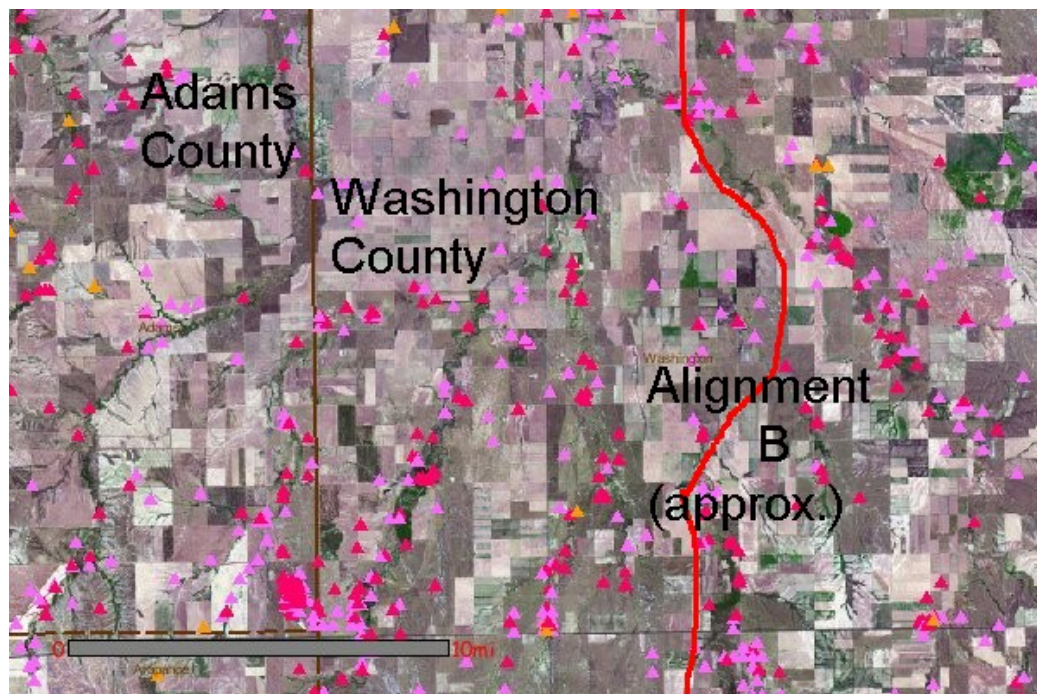
Well Permit Plot 13. This plot shows the high density of well in the city of Las Animas, Colorado. The city represents the southern endpoint of the bypass Alignments. Existing track extends west to Pueblo Colorado and east to the state line.



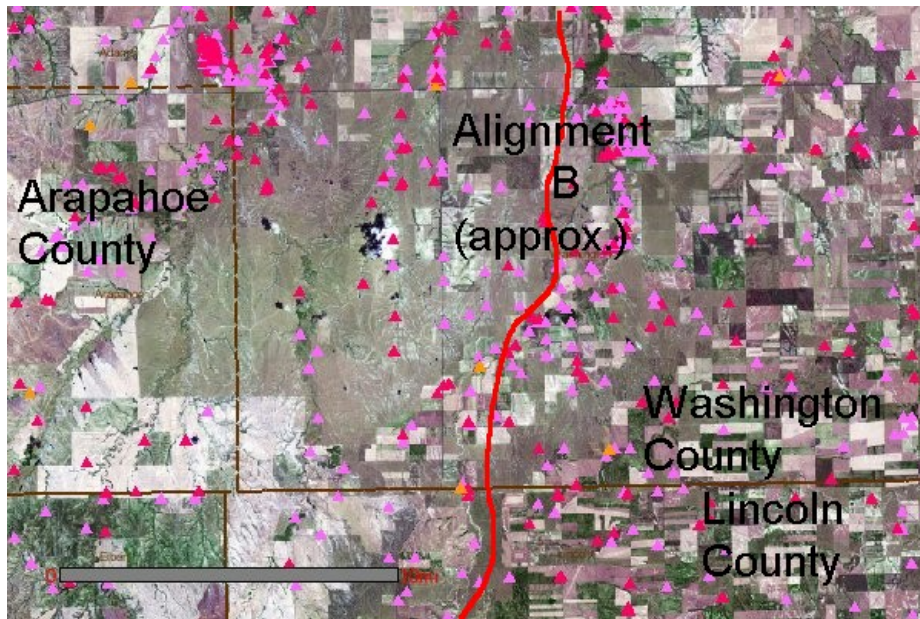
Well Permit Plot 14. This plot shows the area at the north end of bypass Alignment B (red line). The alignment extends south from a location four miles northeast of the town of Brush. A high density of wells are located around Brush and adjacent Fort Morgan. The alignment extends south from its endpoint through an area of sparse wells to the east of Brush.



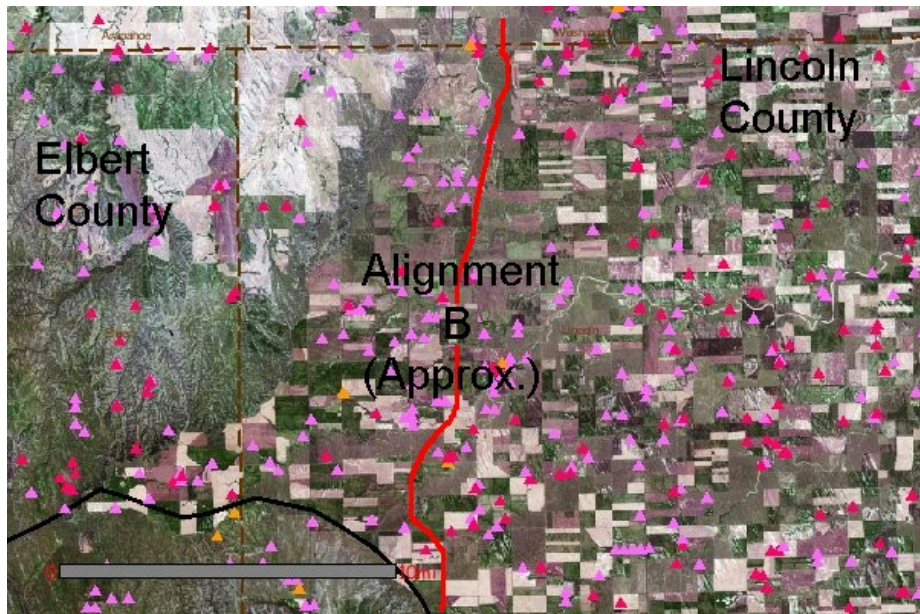
Well Permit Plot 15. Alignment B (red line) extends from north to south across the southeast corner of Morgan County and the southwest corner of Washington County.



Well Permit Plot 16. This plot shows Alignment B (red line) extending across the southwest corner of Washington County. This alignment in Morgan and Washington Counties represents a section that would be constructed as new track.



Well Permit Plot 17. This plot shows Alignment B (red line) about 35 miles north of Limon, Colorado. New track would be installed from a point close to Brush southwards to Haswell for this alignment.



Well Permit Plot 18. This plot shows Alignment B (red line) just north of Limon. The northern watershed boundary for Limon is represented by the black line at lower left. A watercourse known as Big Sandy Creek flows southeast through Limon (see Permit Plot 5).

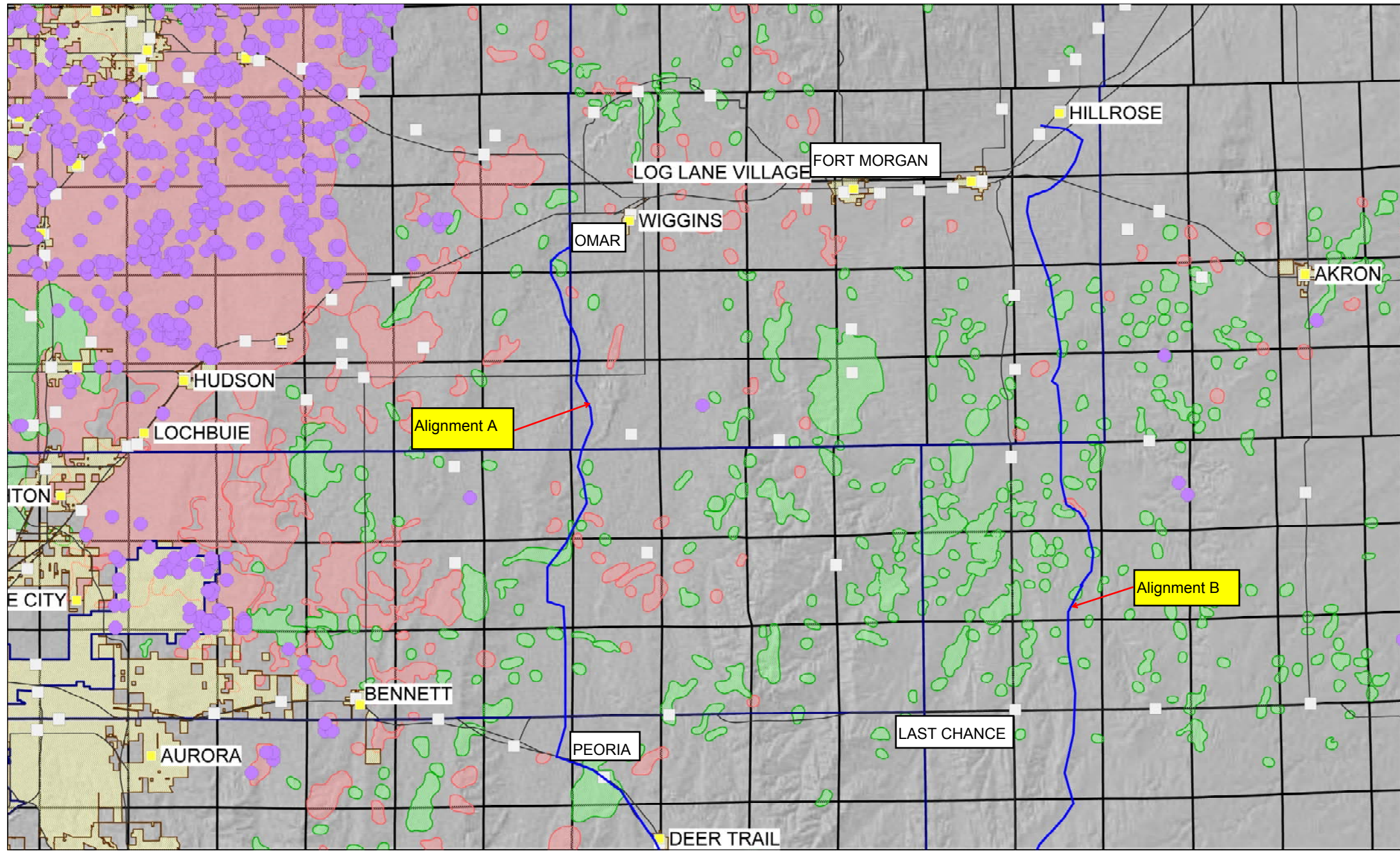
Appendix E

Colorado Oil and Gas Conservation Commission

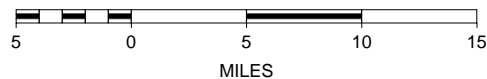
Oil and Gas Well Database Search Results Plots

COGCC GIS Online

- Red Lines
- OIL AND GAS WELLS**
 - Permits
- CITIES TOWNS PLACES**
 - View City Names
 - Cities
 - Towns and Places
- ROADS AND RRS**
 - Major Highways
- COUNTY**
- MUNICIPAL BOUNDARIES**
- OIL & GAS FIELDS**
 - CO2 Field
 - Gas Field
 - Oil Field
- State Relief



SCALE

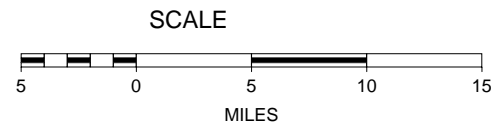
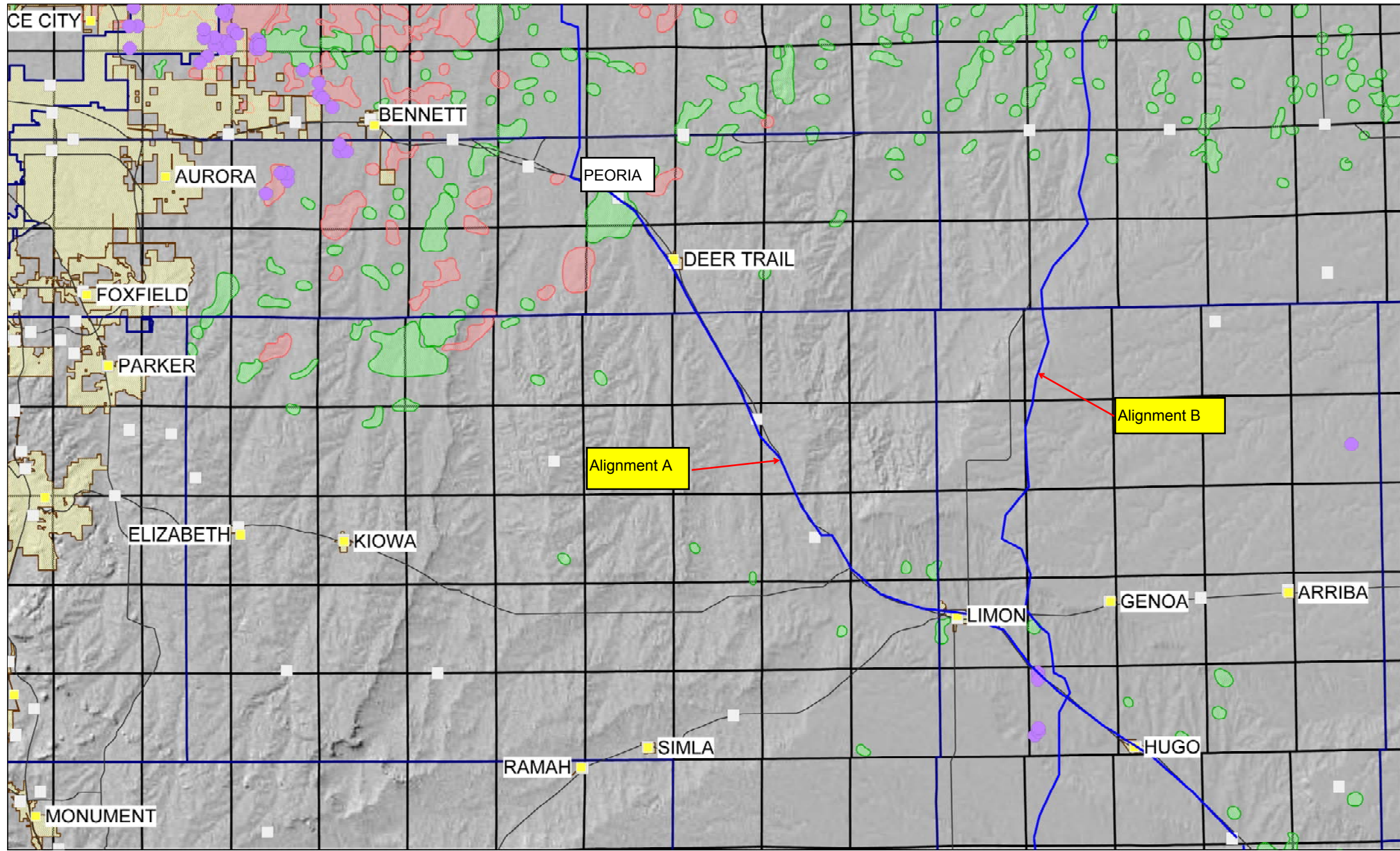


N

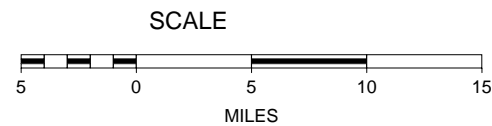
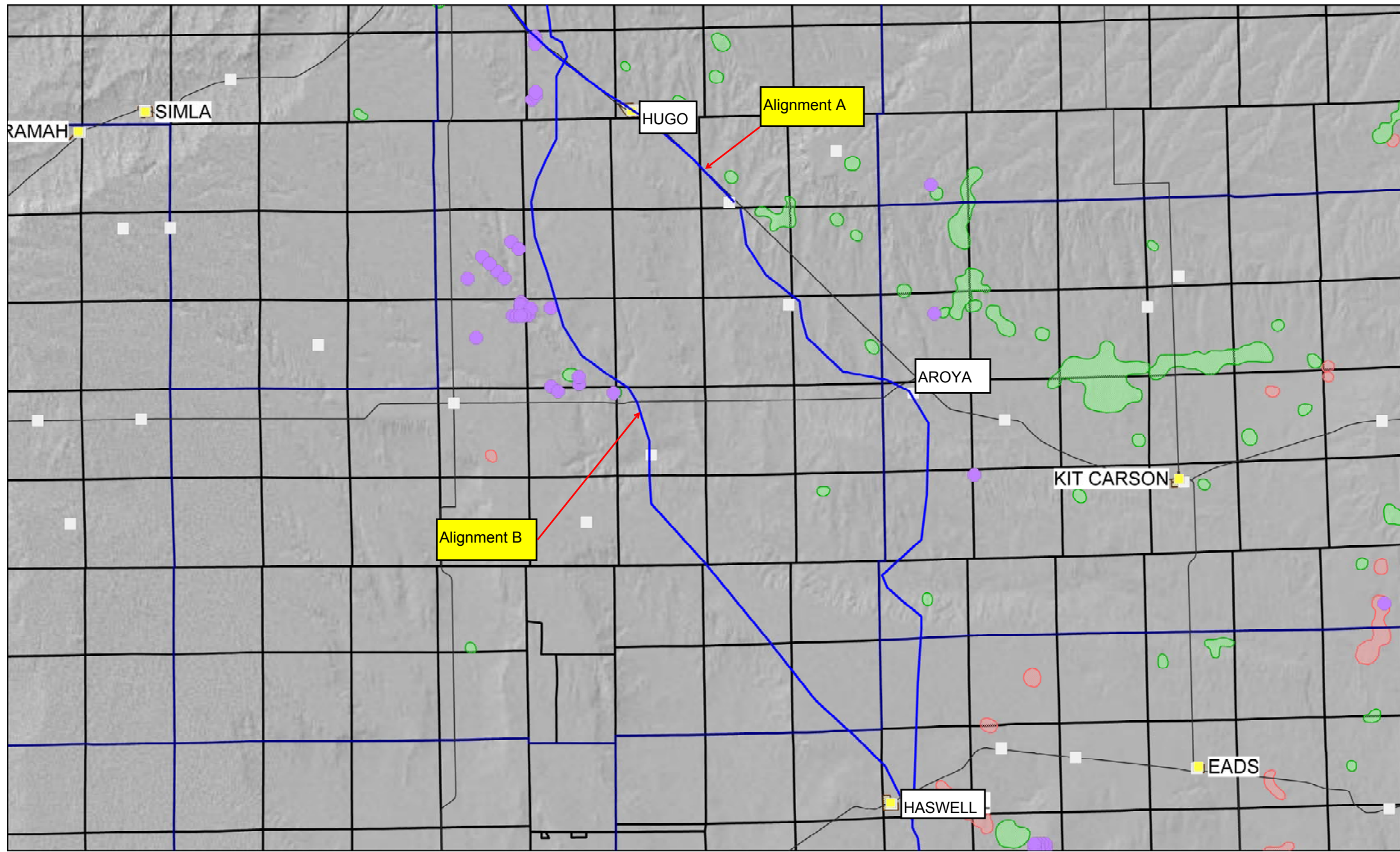
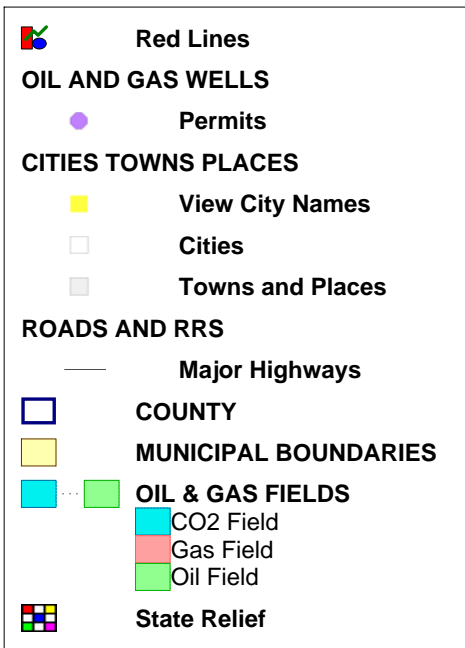


COGCC GIS Online

- Red Lines
- OIL AND GAS WELLS**
 - Permits
- CITIES TOWNS PLACES**
 - View City Names
 - Cities
 - Towns and Places
- ROADS AND RRS**
 - Major Highways
- COUNTY**
- MUNICIPAL BOUNDARIES**
- OIL & GAS FIELDS**
 - CO2 Field
 - Gas Field
 - Oil Field
- State Relief



COGCC GIS Online



COGCC GIS Online

- Red Lines
- OIL AND GAS WELLS**
 - Permits
- CITIES TOWNS PLACES**
 - View City Names
 - Cities
 - Towns and Places
- ROADS AND RRS**
 - Major Highways
- COUNTY**
- MUNICIPAL BOUNDARIES**
- OIL & GAS FIELDS**
 - CO2 Field
 - Gas Field
 - Oil Field
- State Relief

